



KING COUNTY

1200 King County Courthouse
516 Third Avenue
Seattle, WA 98104

Signature Report

June 11, 2002

Ordinance 14374

Proposed No. 2002-0163.3

Sponsors Gossett

1 AN ORDINANCE implementing the district court
2 redistricting committee's amendment to the districting plan
3 for the 2002 general election and amending the district court
4 plan to reduce the number of electoral divisions from nine to
5 three beginning January 6, 2003; amending Ordinance 9282,
6 Section 1, as amended, and K.C.C. 2.68.010, Ordinance
7 4549, Section 3, as amended, and K.C.C. 2.68.020,
8 Ordinance 8935, Section 3, and K.C.C. 2.68.060, Ordinance
9 8935, Section 4, as amended, and K.C.C. 2.68.070,
10 Ordinance 9427, Section 7, as amended, and K.C.C.
11 2.68.078, Ordinance 10476, Section 2, as amended, and
12 K.C.C. 2.68.085, Ordinance 8935, Section 4, as amended,
13 and K.C.C. 2.68.070, Ordinance 9427, Section 7, as
14 amended, and K.C.C. 2.68.078 and Ordinance 10476,
15 Section 2, as amended, and K.C.C. 2.68.085, recodifying
16 K.C.C. 2.68.060 and decodifying K.C.C. 2.68.050 and
17 K.C.C. 2.68.300.

18

19
20
21
22
23
24
25
26
27
28
29
30
31
32
33
34
35
36
37
38
39
40
41

BE IT ORDAINED BY THE COUNCIL OF KING COUNTY:

SECTION 1. Ordinance 9282, Section 1, and K.C.C. 2.68.010 are each hereby amended to read as follows:

Authority of the presiding judge. The King County district courts shall be administered by a presiding judge elected according to ~~((the provisions of))~~ ARLJ5. The powers and duties of the presiding judge shall be those ~~((set forth))~~ in ARLJ5(b) and shall specifically include the power to temporarily reassign judges from one electoral district to another ~~((in order))~~ to ~~((assure))~~ ensure the expeditious and efficient handling of all cases and equal distribution of the workload among the several judges.

SECTION 2. Ordinance 4549, Section 3, as amended, and K.C.C. 2.68.020 are each hereby amended to read as follows:

Division of probation. There is established a division of probation responsible for providing probation services to the King County district courts. ~~((Sueh))~~ The division of probation shall be administered by the district court presiding judge, supervised by a division director~~((s))~~ and funded in the same manner as the district courts. Existing employees of the corrections division of the department of rehabilitative services who are transferred to the division of probation and who were county career service employees on the effective date of ~~((sueh))~~ the transfer shall be provided with employment rights at least equivalent to those which they were accorded under the career service system, as established by Article 5 of the King County charter. Employees of the division of probation who are hired after the effective date of the transfer shall be exempt from the career service, as defined by Section 550 of the King County charter.

42 SECTION 3. K.C.C. 2.68.050 is hereby decodified.

43 SECTION 4. Ordinance 8935, Section 3, and K.C.C. 2.68.060 are each hereby
44 amended to read as follows:

45 **Purpose and ~~(F)~~intent.**

46 A. The King County council finds that a unified, countywide district court,
47 utilizing existing court facilities as satellites, while at the same time supporting the concept
48 of local filing and handling of cases, would provide for a more equitable and cost effective
49 system of justice for the citizens of King County. It further recognizes its function to serve
50 municipal courts and the continuation of contract municipal courts within the district court
51 facilities where occurring, located as close to the municipality as possible. It is the intent of
52 council to establish such a unified district court system.

53 B. The council has received the ~~((D))~~districting ~~((C))~~committee report dated
54 September 28, 1988, which unanimously recommended to the council the concept of a
55 unified single district court. The council finds that the interest and welfare of the public
56 would be best served by a unified single district court. This would provide the best
57 institutional setting for district courts. While recognizing and respecting the constitutional
58 separation of power, the council would encourage the court to continue moving forward,
59 under the administrative authority of a strong presiding judge, ~~((pursuant to Justice Court
60 Administrative Rule No. 5,))~~ to achieve and enhance equity in policies, uniform court rules,
61 forms and administrative procedures, standard personnel classification and procedures,
62 flexibility for judicial assignments in order to balance the workload of the various satellite
63 facilities, and achieve overall cost savings where found appropriate through centralization
64 and consolidation of facilities, personnel and case assignments.

65 C. While the council recognizes the importance of meeting the needs of all citizens
66 it serves in the region, it also recognizes the need to operate in a cost effective manner in
67 order to address continuing current expense deficits. The council supports the provision of
68 district court services throughout the county, but also expects that county agencies,
69 including the district court, provides services in the most cost effective way. As a
70 consequence, the council is amending the county district court plan for 2003 to reduce the
71 number of court divisions and provide for greater flexibility in the court's allocation of
72 resources and facilities.

73 SECTION 5. K.C.C.2.68.060, as amended by section 4 of this ordinance, should be
74 recodified as K.C.C. 2.68.005.

75 SECTION 6. Ordinance 8935, Section 4, as amended, and K.C.C. 2.68.070 are
76 each hereby amended to read as follows:

77 **King County ((D))district ((E))court – ((O))organization.**

78 A. ~~((NAME AND BOUNDARIES OF THE COURT:))~~ There ~~((shall be))~~ is
79 created a single district court ((with)), whose boundaries ((of)) are all the area within the
80 boundaries of King County ~~((which include to)), including~~ the centerline of Puget Sound
81 and all of the current city of Bothell, as a joint district court district established ~~((pursuant~~
82 ~~to))~~ under RCW 3.38.060 and named the ((D))district (E))court of the ((S))state of
83 Washington in and for the district of King County. ~~((These boundaries include the Canyon~~
84 ~~Park annexation to the City of Bothell effective April 30, 1992.))~~

85 B. ~~((NUMBER OF JUDGES TO BE ELECTED: Twenty five))~~ The number of
86 judges of the King County district court is twenty-six full-time judges.

87 C. ((POPULATION: 1,413,900.)) The 2001 population of King County is one
88 million six hundred eighty-five thousand six hundred.

89 D. ((LOCATION OF CENTRAL OFFICE:)) The location of the central office of
90 the King County district court is the King County Courthouse, Seattle, Washington.

91 E. ((LOCATION OF OTHER COURTROOMS:)) There are ten court facilities
92 within the unified district located as follows:

93 1. Aukeen, located within the ((C))city of Kent.

94 2. Bellevue.

95 3. Federal Way.

96 4. Issaquah.

97 5. Mercer Island (this facility is part of the Bellevue division).

98 6. Northeast, located within the ((C))city of Redmond.

99 7. Renton.

100 8. Seattle.

101 9. Shoreline(~~, located within the Shoreline community planning area~~).

102 10. Southwest, located in the vicinity of Burien with additional facilities in the
103 vicinity of Vashon business district.

104 F. ((LOCATION OF RECORDS:)) The ((A))administrative records of the King
105 County district court shall be maintained at the central office or ((as)) in a location
106 designated by the presiding judge. Court records shall be located at the respective court
107 facilities or ((as otherwise)) in a location designated by the presiding judge.

108 G. (~~DISTRICT COURT COMMISSIONERS TO BE AUTHORIZED:~~) The
109 number and location of district court commissioners shall be as (~~currently~~) authorized,
110 together with such additional court commissioners as the district court may require.

111 (~~H. DEPARTMENTS INTO WHICH THE DISTRICT COURT SHALL BE~~
112 ~~INITIALLY ORGANIZED, INCLUDING MUNICIPAL DEPARTMENTS: (Courts~~
113 ~~facilities to which assigned are indicated within parenthesis) Cities of Algona, Auburn,~~
114 ~~Kent (Aukeen); Bellevue, Clyde Hill, Hunts Point, Medina, Yarrow Point (Bellevue);~~
115 ~~Issaquah, North Bend, Snoqualmie (Issaquah); Mercer Island, (Mercer Island); Bothell,~~
116 ~~Carnation, Kirkland, Redmond, Skykomish (Northeast); and Normandy Park~~
117 ~~(Southwest).)~~)

118 SECTION 7. Ordinance 9427, Section 7, as amended, and K.C.C. 2.68.078 are
119 each hereby amended to read as follows:

120 **Number of judges elected in each electoral district.** The number of judges to be
121 elected in each of the divisions' electoral districts within the single King County (~~D~~)district
122 (~~E~~)court shall be as follows:

- | | | |
|-----|---|---|
| 123 | 1. Aukeen | 3 |
| 124 | 2. Bellevue (which includes the (E) <u>c</u> ity of Mercer Island) | 3 |
| 125 | 3. Federal Way | 3 |
| 126 | 4. Issaquah | 1 |
| 127 | 5. Northeast | 4 |
| 128 | 6. Renton | 2 |
| 129 | 7. Seattle | 5 |
| 130 | 8. Shoreline | 2 |

131 9. Southwest 3
 132 SECTION 8. Ordinance 10476, Section 2, as amended, and K.C.C. 2.68.085 are
 133 each hereby amended to read as follows:

134 **Electoral district boundaries.**

135 A. The Seattle electoral district shall be all of the area within the line described in
 136 subsection B of this section. The boundaries of the other electoral districts shall consist of
 137 the election precincts contained in subsections C through I of this section. The precincts
 138 listed in this section consist of election precincts that have been established by the King
 139 County council under K.C.C. 1.12.010.

140 B. Seattle electoral district. All of the area within the boundary of the city of
 141 Seattle which includes to the centerline of the waters of Puget Sound and the centerline of
 142 Lake Washington.

143 C. Aukeen electoral district. The boundaries of the Aukeen electoral district shall
 144 consist of the following election precincts:

ALG 30-0013	ALG 30-0014	ALG 30-3141	((ALG 30-3288))	ANTOINE
ATKINSON	((AUB 30-3191	AUB 30-3376	AUB 31-0041))	AUB 31-0042
((AUB 31-0043	AUB 31-0045))	AUB 31-0046	((AUB 31-0047))	AUB 31-0048
AUB 31-0049	AUB 31-0050	AUB 31-0051	((AUB 31-0052))	AUB 31-0053
AUB 31-0054	((AUB 31-0055	AUB 31-0056))	AUB 31-0058	((AUB 31-0059
AUB 31-0061))	AUB 31-0062	AUB 31-0063	AUB 31-0064	AUB 31-0065
((AUB 31-0066))	AUB 31-0067	AUB 31-0069	AUB 31-0070	AUB 31-0071
((AUB 31-0072	AUB 31-0073	AUB 31-0074	AUB 31-0077	AUB 31-0078))
AUB 31-0080	AUB 31-0081	AUB 31-0082	AUB 31-0083	((AUB 31-0328
AUB 31-2478	AUB 31-2551	AUB 31-2700	AUB 31-2701))	AUB 31-2702
AUB 31-2703	((AUB 31-2723	AUB 31-2729))	AUB 31-3299	((AUB 31-3324))

Ordinance 14374

<u>AUB 31-3335</u>	AUB 31-3405	((AUB 31-3413))	<u>AUB 31-3476</u>	<u>AUB 31-3477</u>
<u>AUB 47-0041</u>	<u>AUB 47-0045</u>	<u>AUB 47-0047</u>	<u>AUB 47-0055</u>	<u>AUB 47-0056</u>
<u>AUB 47-0059</u>	<u>AUB 47-0072</u>	<u>AUB 47-0073</u>	<u>AUB 47-0074</u>	<u>AUB 47-0078</u>
<u>AUB 47-0328</u>	<u>AUB 47-2478</u>	<u>AUB 47-2551</u>	<u>AUB 47-2700</u>	<u>AUB 47-2701</u>
<u>AUB 47-2723</u>	<u>AUB 47-2729</u>	AUB 47-3187	<u>AUB 47-3324</u>	<u>AUB 47-3413</u>
<u>AUB 47-3440</u>	<u>AUB 47-3455</u>	<u>B-D 05-0239</u>	B-D 05-2407	<u>B-D 05-2413</u>
((B-D 31-3310	B-D 47-0239))	B-D 47-0240	((B-D 47-2413))	<u>B-D 47-3310</u>
((B-D 47-3414))	<u>B-D 47-3463</u>	BENSON	BERRYDALE	BIG SOOS
BIRCH	BITTERROOT	BOISE	BORMAN	BRINN
BRYAN	CALHOUN	CEDAR RIVER	CHINOOK	CHRISTOPHER
CLAY	COLLEGE HEIGHTS	((CORONADO))	<u>COPPERHEAD</u>	<u>COV 05-1203</u>
COV 47-0279	COV 47-0313	COV 47-0566	COV 47-1127	COV 47-1145
COV 47-1153	((COV 47-1203))	COV 47-2390	COV 47-2586	COV 47-2711
COV 47-2843	COV 47-2982	COV 47-3244	COV 47-3279	COV 47-3365
<u>COV 47-3458</u>	<u>CROW</u>	CROWN	CUMBERLAND	DARWOOD
DORRE DON	EAST RIDGE	ENM 31-0409	ENM 31-0410	ENM 31-0411
ENM 31-0413	ENM 31-0414	ENM 31-0415	ENM 31-0416	ENM 31-0417
ENM 31-0418	ENM 31-0419	ENM 31-3246	ENM 31-3247	ENM 31-3248
<u>ENM 31-3414</u>	FALCON	FARGO	FARLEY	FINDLEY
<u>FISHER</u>	<u>FLICKER</u>	FRANKLIN	FREEDOM	GLENCARIN
GLENMAR	GLENWOOD	GRANDVIEW	GRASS LAKE	GREEN RIVER
HAM LAKE	HANK	HANSEN	HAWK	HAZELWOOD
HOBART	HOLM LAKE	((JENKINS CREEK))	<u>KANGLEY</u>	((KEN 05- 3375))
<u>KEN 05-3462</u>	((KEN 31-0246	KEN 31-0482	KEN 31-0600	KEN 31-0753
<u>KEN 31-0835</u>	<u>KEN 31-2403</u>	<u>KEN 31-2599</u>	<u>KEN 31-2667</u>	<u>KEN 31-2939</u>

Ordinance 14374

KEN 31-2985	KEN 31-3274	KEN 31-3275	KEN 31-3323	KEN 31-3408))
KEN 33-0270	KEN 33-0575	KEN 33-0576	KEN 33-0577	KEN 33-0578
KEN 33-0580	KEN 33-0581	KEN 33-0582	KEN 33-0583	KEN 33-0584
KEN 33-0585	KEN 33-0586	KEN 33-0587	KEN 33-0588	KEN 33-0590
KEN 33-0591	KEN 33-0592	KEN 33-0593	KEN 33-0594	KEN 33-0595
KEN 33-0596	KEN 33-0597	KEN 33-0598	<u>KEN 33-0599</u>	<u>KEN 33-0601</u>
KEN 33-0603	KEN 33-1055	KEN 33-2426	KEN 33-2443	KEN 33-2567
KEN 33-2569	KEN 33-2570	KEN 33-2618	((KEN 33-2663	KEN 33-2664))
KEN 33-2699	KEN 33-2825	KEN 33-2830	KEN 33-2842	KEN 33-2864
KEN 33-3172	<u>KEN 33-3174</u>	KEN 33-3188	KEN 33-3189	KEN 33-3232
KEN 33-3240	((KEN 33-3258))	<u>KEN 33-3274</u>	KEN 33-3332	KEN 33-3362
KEN 33-3378	<u>KEN 33-3445</u>	<u>KEN 33-3446</u>	<u>KEN 33-3447</u>	<u>KEN 33-3449</u>
KEN 47-0238	<u>KEN 47-0246</u>	<u>KEN 47-0482</u>	KEN 47-0498	((KEN 47-0599))
<u>KEN 47-0600</u>	((KEN 47-0601))	KEN 47-0662	<u>KEN 47-0753</u>	KEN 47-0798
<u>KEN 47-0835</u>	KEN 47-0910	KEN 47-1151	<u>KEN 47-2403</u>	KEN 47-2477
KEN 47-2490	KEN 47-2568	KEN 47-2585	<u>KEN 47-2599</u>	<u>KEN 47-2667</u>
KEN 47-2704	KEN 47-2834	KEN 47-2838	<u>KEN 47-2939</u>	<u>KEN 47-2985</u>
((KEN 47-3174))	KEN 47-3180	KEN 47-3184	KEN 47-3190	<u>KEN 47-3258</u>
<u>KEN 47-3275</u>	<u>KEN 47-3323</u>	KEN 47-3344	KEN 47-3352	<u>KEN 47-3375</u>
KEN 47-3402	<u>KEN 47-3408</u>	KLUMP	KRAIN	LAKE MORTON
LAKE YOUNGS	LEA HILL	LESTER	LINCOLN	LINDA
LITTLE SOOS	LUND	MADISON	MARDI GRAS	MATHESON
MCCOY	MERGANSER	MONEYSMITH	MONK	MORTON
MUCKLESHOOT	<u>M-V 05-0528</u>	<u>M-V 05-0697</u>	M-V 05-1218	M-V 05-2614
<u>M-V 2748</u>	<u>M-V 05-2841</u>	M-V 05-2857	<u>M-V 05-3242</u>	M-V 05-3245
M-V 05-3272	<u>M-V 05-3322</u>	<u>M-V 05-3366</u>	M-V 05-3367	M-V 05-3368

Ordinance 14374

M-V 05-3369	M-V 05-3373	((M-V 47-0528	M-V 47-0697	M-V 47-2748
M-V 47-2841	M-V 47-3242	M-V 47-3322	M-V 47-3366))	<u>M-V 3461</u>
NATHAN	NEUWAKUM	NEW ORLEANS	OLSON	ORCHARD
OSCEOLA	((OXFORD	PAC 25-0885	PAC 25-0886	PAC 25-0887
PAC 25-2408	PAC 25-2856))	<u>PAC 30-0885</u>	<u>PAC 30-0886</u>	<u>PAC 30-0887</u>
<u>PAC 30-2408</u>	<u>PAC 30-2856</u>	((PAULA))	<u>PHOEBE</u>	PLAINS
((PONY	PORCUPINE))	RAVENSDALE	ROSEMARY	<u>RUSS</u>
((RUSSELL))	SAWYER	<u>SEDGE</u>	SELLECK	SHILOH
SIERRA	SOOS CREEK	STACY	STEELHEAD	STOCKTON
TAHOMA	<u>THUNDERBIRD</u>	TOTEM	<u>TOWHEE</u>	((TWIN FIRS))
TWIN MAPLES	VEAZIE	WABASH	WESTVIEW	WHITE RIVER
WINTERWOOD	<u>WREN</u>	WYNOCHE		

145

D. Bellevue electoral district. The boundaries of the Bellevue electoral district

146

shall consist of the following election precincts:

ALLEN	((ARLINE))	AUDREY	BEA 41-0099	BEL 41-0011
BEL 41-0101	BEL 41-0102	BEL 41-0103	BEL 41-0104	((BEL 41-0105))
BEL 41-0106	((BEL 41-0107))	BEL 41-0108	BEL 41-0109	BEL 41-0110
BEL 41-0111	BEL 41-0112	BEL 41-0113	BEL 41-0114	BEL 41-0115
BEL 41-0116	BEL 41-0117	BEL 41-0119	BEL 41-0120	BEL 41-0121
BEL 41-0122	BEL 41-0123	BEL 41-0124	BEL 41-0128	BEL 41-0129
BEL 41-0131	BEL 41-0175	BEL 41-0176	BEL 41-0179	BEL 41-0180
BEL 41-0198	BEL 41-0200	BEL 41-0201	BEL 41-0203	BEL 41-0205
BEL 41-0206	BEL 41-0208	BEL 41-0209	BEL 41-0210	BEL 41-0211
BEL 41-0219	BEL 41-0220	((BEL 41-0222))	BEL 41-0305	BEL 41-0333
BEL 41-0408	BEL 41-0460	BEL 41-0472	BEL 41-0475	BEL 41-0505

Ordinance 14374

BEL 41-0658	BEL 41-0815	BEL 41-0841	BEL 41-1052	BEL 41-1235
BEL 41-2386	BEL 41-2428	BEL 41-2429	BEL 41-2447	BEL 41-2554
BEL 41-2555	BEL 41-2556	BEL 41-2621	BEL 41-2714	BEL 41-2719
BEL 41-2782	BEL 41-2800	BEL 41-2801	BEL 41-2812	BEL 41-2866
BEL 41-2906	BEL 41-2935	BEL 41-2936	BEL 41-2943	BEL 41-2944
BEL 41-2945	BEL 41-2970	BEL 41-3084	BEL 41-3140	BEL 41-3166
BEL 41-3225	BEL 41-3226	((BEL 41 3253))	BEL 41-3278	BEL 41-3286
BEL 41-3291	BEL 41-3312	BEL 41-3330	BEL 41-3370	BEL 41-3371
<u>BEL 41-3435</u>	BEL 48-0125	BEL 48-0126	BEL 48-0127	BEL 48-0132
BEL 48-0133	BEL 48-0134	BEL 48-0135	BEL 48-0136	BEL 48-0138
BEL 48-0140	BEL 48-0142	BEL 48-0143	BEL 48-0144	BEL 48-0145
BEL 48-0146	BEL 48-0147	((BEL 48 0148))	BEL 48-0149	BEL 48-0151
((BEL 48 0152))	BEL 48-0153	BEL 48-0154	BEL 48-0156	BEL 48-0157
BEL 48-0158	BEL 48-0159	BEL 48-0160	BEL 48-0162	BEL 48-0163
BEL 48-0164	BEL 48-0165	BEL 48-0166	BEL 48-0167	BEL 48-0168
BEL 48-0169	BEL 48-0170	BEL 48-0171	BEL 48-0177	BEL 48-0178
BEL 48-0186	BEL 48-0188	BEL 48-0189	BEL 48-0190	BEL 48-0191
BEL 48-0192	BEL 48-0193	BEL 48-0194	BEL 48-0196	BEL 48-0207
BEL 48-0212	BEL 48-0213	BEL 48-0214	BEL 48-0215	BEL 48-0216
BEL 48-0217	BEL 48-0218	BEL 48-0221	BEL 48-0223	BEL 48-0224
BEL 48-0225	BEL 48-0226	BEL 48-0227	BEL 48-2430	BEL 48-2431
BEL 48-2432	BEL 48-2433	BEL 48-2434	BEL 48-2479	BEL 48-2557
BEL 48-2558	BEL 48-2559	BEL 48-2715	BEL 48-2716	BEL 48-2772
BEL 48-2773	BEL 48-2774	BEL 48-2775	BEL 48-2776	BEL 48-2777
BEL 48-2778	BEL 48-2780	((BEL 48 2781))	BEL 48-2958	BEL 48-3143

Ordinance 14374

BEL 48-3144	BEL 48-3292	((BEL 48-3361))	C-H 48-0321	C-H 48-0322
C-H 48-0323	C-H 48-0324	C-H 48-0325	C-H 48-0326	C-H 48-2392
((C-H 48-3360))	COUGAR MTN	<u>CUTTHROAT</u>	((EASTGATE))	EASTMONT
FARMER	HILLTOP	HORIZON	HPT 48-0533	KEZELE
LAKE PARK	LAKEDGE	((LORRAINE))	MARTHA	MEADOW
MED 48-0745	MED 48-0746	MED 48-0747	MED 48-0748	MED 48-0749
MED 48-0750	MED 48-0751	MED 48-0752	M-I 41-0755	M-I 41-0756
M-I 41-0757	M-I 41-0758	M-I 41-0759	M-I 41-0761	M-I 41-0762
M-I 41-0763	M-I 41-0765	M-I 41-0766	M-I 41-0767	M-I 41-0768
M-I 41-0769	M-I 41-0770	M-I 41-0771	M-I 41-0772	M-I 41-0773
M-I 41-0774	M-I 41-0775	M-I 41-0776	M-I 41-0777	M-I 41-0778
M-I 41-0779	M-I 41-0780	M-I 41-0781	M-I 41-0782	M-I 41-0783
M-I 41-0784	M-I 41-0785	M-I 41-0786	M-I 41-0787	M-I 41-0788
M-I 41-0789	M-I 41-0790	M-I 41-0791	M-I 41-0792	M-I 41-0793
M-I 41-0794	M-I 41-0795	M-I 41-0796	M-I 41-0797	M-I 41-2445
M-I 41-2465	M-I 41-2691	M-I 41-2808	M-I 41-2809	((NEWPORT))
((RIFA))	ROANOKE	((SAMMAMISH	SANDRA))	SKY MOUNTAIN
((VASA))	VIVIAN	WESTLAKE	YPT 48-1233	YPT 48-1234
((YPT 48-3285))				

147

E. Federal Way electoral district. The boundaries of the Federal Way electoral

148

district shall consist of the following election precincts:

ANGELO	AVALON	BRITTANY	CADDIS	CAMELOT
CYPRESS	DENVER	DEVILLE	DOLLOFF	EXCALIBUR

Ordinance 14374

FED 30-2988	((FED 30-2989))	FED 30-2990	FED 30-2991	FED 30-2992
FED 30-2993	FED 30-2994	FED 30-2995	FED 30-2996	FED 30-2997
FED 30-2998	FED 30-2999	FED 30-3000	FED 30-3001	FED 30-3002
FED 30-3003	FED 30-3004	FED 30-3005	FED 30-3006	FED 30-3007
FED 30-3008	FED 30-3010	FED 30-3011	FED 30-3012	FED 30-3013
FED 30-3014	FED 30-3015	FED 30-3017	FED 30-3018	FED 30-3019
FED 30-3020	FED 30-3021	FED 30-3022	FED 30-3023	FED 30-3024
FED 30-3025	FED 30-3026	FED 30-3027	FED 30-3028	FED 30-3029
FED 30-3030	FED 30-3031	FED 30-3032	FED 30-3033	FED 30-3034
FED 30-3035	FED 30-3036	FED 30-3037	FED 30-3038	FED 30-3039
FED 30-3040	FED 30-3041	FED 30-3042	FED 30-3043	FED 30-3044
FED 30-3045	FED 30-3046	FED 30-3047	FED 30-3048	FED 30-3049
FED 30-3050	FED 30-3051	FED 30-3052	FED 30-3053	FED 30-3054
FED 30-3055	FED 30-3056	FED 30-3077	FED 30-3078	FED 30-3079
FED 30-3080	FED 30-3085	FED 30-3086	FED 30-3087	FED 30-3088
FED 30-3089	FED 30-3090	FED 30-3091	FED 30-3092	FED 30-3093
FED 30-3094	FED 30-3095	FED 30-3096	FED 30-3097	FED 30-3098
FED 30-3110	FED 30-3234	FED 30-3235	FED 30-3236	FED 30-3237
FED 30-3238	FED 30-3289	FED 30-3297	FED 30-3301	FED 30-3305
FED 30-3372	FED 30-3392	FED 30-3395	GALAHAD	<u>GARLAND</u>
GENEVA	GUENEVERE	HERON	ILLAHEE	JEFFERSON
JOVITA	((KELSEY))	KILLARNEY	KNIGHTS	LAKELAND
MERLIN	((MIL-25-0808))	MIL 30-3146	MILL CREEK	NORTH LAKE
PEGGY	ROUNDTABLE	SERENE	SERENIDAD	SPIDER LAKE
STAR LAKE	THISTLE	THOMAS	TROUT LAKE	WESTWOOD

149

F. Issaquah electoral district. The boundaries of the Issaquah electoral district

150

shall consist of the following election precincts:

ALDARRA	ALPINE	BARCLAY	BOWOOD	BROOKSHIRE
CHALLENGER	COLLEEN	COOPER	COUNTRYSIDE	DIANE
DUTHIE HILL	FALL CITY	GILMAN	GRIZZLY	GROUSE
HAAS	HI-VALLEY	HUNTER	HUTCHINSON	ISS 05-0543
ISS 05-0544	ISS 05-0545	ISS 05-0546	ISS 05-0547	ISS 05-0548
ISS 05-0550	ISS 05-2461	ISS 05-2602	ISS 05-2806	ISS 05-2807
ISS 05-2929	ISS 05-3138	((ISS 05-3167))	ISS 05-3206	<u>ISS 05-3464</u>
ISS 41-2401	ISS 41-3145	KINGLET	KLAHANIE	LAKE ALICE
LYNX	MARGERY	MATTHEW	MEADOWBROOK	MIDDLE FORK
MIRRORMONT	MOUNT SI	<u>MYSTIC</u>	N-B 05-0858	N-B 05-0859
N-B 05-2683	N-B 05-3296	N-B 05-3406	N-B 05-3407	OVERDALE
<u>POWELL</u>	PRESTON	PROVIDENCE	RAGING RIVER	RAMONA
RANCH	<u>RATTLESNAKE</u>	RIVERBEND	SAM 05-0100	SAM 05-0307
SAM 05-0536	SAM 05-0816	SAM 05-0909	SAM 05-1130	((SAM 05-2450))
SAM 05-2469	SAM 05-2491	SAM 05-2564	SAM 05-2575	((SAM 05-2620
SAM 05-2684))	SAM 05-2690	SAM 05-2693	SAM 05-2726	((SAM 05-2791))
SAM 05-2813	SAM 05-2937	SAM 05-2940	SAM 05-2942	SAM 05-2961
((SAM 05-2963))	SAM 05-2973	SAM 05-3213	SAM 05-3214	SAM 05-3215
<u>SAM 05-3216</u>	<u>SAM 05-3217</u>	SAM 05-3293	SAM 05-3298	SAM 05-3383
SAM 05-3384	SAM 05-3385	SAM 05-3386	<u>SAM 05-3388</u>	SAM 05-3389
SAM 05-3412	<u>SAM 3452</u>	<u>SAM 05-3453</u>	<u>SAM 05-3454</u>	<u>SAM 45-2450</u>

<u>SAM 45-2620</u>	<u>SAM 45-2684</u>	<u>SAM 45-2791</u>	<u>SAM 45-2963</u>	SAM 45-2965
((SAM 45-3216))	SAM 45-3217))	SAM 45-3387	((SAM 45-3388))	<u>SAM 45-3389</u>
SEAN	SHANGRI- LA	SI VIEW	SNO PASS	SNO VALLEY
SNQ 05-1097	<u>SNQ 05-1098</u>	SNQ 05-3151	SNQ 05-3409	((SNQ 45-1098))
SQUAK MOUNTAIN	THRUSH	TIGER MTN	TWIN FALLS	TWIN PEAKS
TWO RIVERS	WARREN	WAXWING	WOLF	

151 G. Northeast electoral district. ((1-)) The boundaries of the Northeast electoral
 152 district shall consist of the following election precincts:

((ADAIR))	ALDER SPRINGS	ALDERWOOD	ALTA VISTA	AMES LAKE
ANN	ARROWHEAD	AVONDALE	BACUS	BEAR CREEK
BIG BEND	BOT 01-0252	BOT 01-0253	BOT 01-0254	BOT 01-0255
BOT 01-0256	BOT 01-0257	BOT 01-0258	BOT 01-0259	BOT 01-0260
BOT 01-0261	BOT 01-0262	BOT 01-2473	BOT 01-2495	BOT 01-2676
BOT 01-2865	BOT 01-3271	BOT 01-3321	BOT 01-3398	BOT 01-3399
<u>BOT 32-3419</u>	BRIDLE TRAILS	BRONSON	BROOKSIDE	BROOKTRAILS
BUCKNER	BURGUNDY	CAMAS	CAR 45-0290	CAR 45-3290
((CAR 45-3348))	CARLYLE	CASCADE VIEW	CEDAR	CEDAR SPRINGS
CHAMPAGNE	CHATEAU	CHERRY VALLEY	CHURCHILL	CLEVELAND
COMPTON	CORWIN	COTTAGE	COTTAGE	DENNY PARK

Ordinance 14374

		BEACH	LAKE	
DIPPER	DOUGLAS	DUCHESS	DUV 45-0389	DUV 45-2959
DUV 45-3218	DUV 45-3219	ELECTRA	ELSIE	ELSOM
ERIN	ERVA	FILLMORE	((FIREFLY))	FIRLOCK
FOX	FREDRICK	GROUSEMONT	((GROVER))	HANSELL
HAPPY VALLEY	HERMOSA	HI-WOODS	HIDDEN CREST	HILL
HOLIDAY LAKE	HOLLYMORE	HOLLYWOOD	HOLMES POINT	HORSESHOE
ISABELLA	JANE	JAY	JEAN	JUANITA CREST
KAMIAKIN	KINGSGATE	KINGSGATE RIDGE	<u>KINGSWOOD</u>	<u>KIR 32-3422</u>
<u>KIR 45-0616</u>	KIR 45-0618	KIR 45-0619	KIR 45-0620	KIR 45-0621
KIR 45-0622	KIR 45-0623	KIR 45-0624	KIR 45-0627	KIR 45-0629
KIR 45-0630	KIR 45-0631	KIR 45-0632	KIR 45-0633	KIR 45-2571
KIR 45-2730	KIR 45-2731	KIR 45-2786	KIR 45-2910	KIR 45-2911
KIR 45-2912	KIR 45-2913	<u>KIR 45-2914</u>	KIR 45-2915	KIR 45-2916
KIR 45-2917	KIR 45-2918	KIR 45-2923	KIR 45-2924	KIR 45-2930
KIR 45-2931	KIR 45-2932	KIR 45-2933	KIR 45-2934	KIR 45-2962
KIR 45-3109	<u>KIR 45-3196</u>	KIR 45-3198	KIR 45-3199	KIR 45-3200
KIR 45-3397	KIR 48-0614	KIR 48-0615	((KIR 48-0616))	KIR 48-0628
KIR 48-0636	KIR 48-0638	KIR 48-0639	KIR 48-0640	KIR 48-0641
KIR 48-0642	KIR 48-0643	KIR 48-0644	KIR 48-0645	KIR 48-0646
KIR 48-2598	KIR 48-2657	KIR 48-2788	KIR 48-2863	((KIR 48-2914))

Ordinance 14374

KIR 48-2919	KIR 48-2920	KIR 48-2921	KIR 48-2922	KIR 48-2925
((KIR 48-3196))	KIR 48-3337	KIR 48-3401	<u>KIR 48-3439</u>	LAKE JOY
LAKE LEOTA	LAWRENCE	LORA	MABEL	MARCEL
MARGO	MARYMOOR	MEANDER	MERLOT	MICHAEL
MILLIKIN	MINK ROAD	MOUNT CLARE	((MYSTIC))	NAPOLEON
NORWAY HILL	NOVELTY	NURMI	PATTERSON	PORT
PROVAN	<u>QUAIL</u>	QUEENSGATE	((RED 45-0934	RED 45-0935))
RED 45-0936	((RED 45-0944	RED 45-0951	RED 45-0953))	RED 45-2410
((RED 45-2448))	RED 45-2492	RED 45-2580	RED 45-2638	((RED 45-2639
RED 45-2640	RED 45-2641	RED 45-2642))	RED 45-2643	RED 45-2659
((RED 45-2789	RED 45-2966	RED 45-2967	RED 45-2968	RED 45-3197))
RED 45-3281	RED 45-3282	((RED 45-3313	RED 45-3314))	RED 45-3315
((RED 45-3316))	RED 45-3346	((RED 45-3390	RED 45-3391))	RED 48-0937
RED 48-0938	RED 48-0939	RED 48-0940	RED 48-0941	RED 48-0942
<u>RED 48-0944</u>	RED 48-0945	RED 48-0946	RED 48-0947	RED 48-0948
RED 48-0949	RED 48-0950	<u>RED 48-0951</u>	RED 48-0952	<u>RED 48-0953</u>
<u>RED 48-2448</u>	RED 48-2449	RED 48-2466	RED 48-2467	RED 48-2628
RED 48-2629	RED 48-2630	((RED 48-2631))	RED 48-2632	RED 48-2633
RED 48-2634	RED 48-2635	RED 48-2636	<u>RED 48-2639</u>	<u>RED 48-2640</u>
<u>RED 48-2641</u>	<u>RED 48-2642</u>	<u>RED 48-2789</u>	RED 48-2790	<u>RED 48-2966</u>
<u>RED 48-2967</u>	<u>RED 48-2968</u>	RED 48-2969	RED 48-3134	RED 48-3147
<u>RED 48-3197</u>	RED 48-3207	RED 48-3208	RED 48-3209	<u>RED 48-3313</u>
<u>RED 48-3314</u>	<u>RED 48-3316</u>	<u>RED 48-3390</u>	<u>RED 48-3391</u>	<u>RED 48-3415</u>

<u>RED 48-3475</u>	REINTREE	REXGATE	RING HILL	ROSE
RYAN	SALAL	SALISH	SARAH	SHARON
SHEFFIELD	SHERRI	SILVER SPURS	SIMONDS	SKY 39-1091
SPRINKLE	STEVENS	STILLWATER	((SUN VILLAGE	SUSAN))
<u>SYRAH</u>	<u>TIMBERWOOD</u>	TOLT	TRILLIUM	UNION HILL
VICTOR	VINCENT	VIOLET	WEEKS	WESBO
WEST HILL	((WHITNEY))	WILD GLEN	WINDSOR	<u>WINTERGREEN</u>
((WOD 01-1225	WOD 01-2597	WOD 01-2680	WOD 01-3270))	WOD 45-0676
WOD 45-0926	WOD 45-1205	<u>WOD 45-1225</u>	<u>WOD 45-2597</u>	<u>WOD 45-2680</u>
WOD 45-2734	WOD 45-2769	WOD 45-3192	WOD 45-3193	((WOD 45-3194))
<u>WOD 45-3270</u>	WOODLANDS			

153 ((However, t))The Northeast electoral district shall extend to the boundaries of the city of
 154 Bothell, including that portion contained in Snohomish county.

155 H. Renton electoral district. The boundaries of the Renton electoral district shall
 156 consist of the following election precincts:

AKERS	ANGEL CITY	APOLLO	AQUALINE	<u>ARIA</u>
ARTHUR	BETTY	BOSSERT	BRIAR	((BRIARWOOD))
BRIGID	BROKEN HILL	BROOKS	BRYN MAWR	CAMPBELL HILL
CANDLEWOOD	((CAROL))	CARRIAGE	CARRIAGE LANE	CASA
((CASCADE))	CEDAR PARK	CLOVER	COALFIELD	CORNELL

Ordinance 14374

<u>CUB</u>	DANIEL	((DARLENE	DELANO))	DELORIS
((DUNLAP))	EARLINGTON	EASTWOOD	((EDNA))	ELIZABETH
ELLIOTT	FAIRGLEN	FAIRHAVEN	((FAIRHOME))	FAIRMONT
FAIRVILLE	((FAIRWAY))	FAIRWEATHER	FAIRWOOD	<u>FOOTHILLS</u>
FOREST	FOUR LAKES	FRANCIS	FRATER	FRUITLAND
FULLER	GAILE	GREENBROOK	((GREENVILLE))	GRIFFITH
HAWKEYE	HILLCREST	HUCKLEBERRY	HUSKY	<u>IDA</u>
IMPALA	IOWA	IRMA	JACQUELINE	KELLY
LAKE DESIRE	LAKERIDGE	LANGSTON	LEAH	LOIS
LYDIA	LYNN	<u>MAPLE GLEN</u>	MAPLE HILLS	MAPLEWOOD
MATILDA	MAY VALLEY	MCALLISTER	<u>MCCLAIN</u>	MCDIVITT
MCDONALD	MEAKIM	MERRIHILL	MILDRED	MILWAUKEE
MORGAN	MORRIS	NAILA	NEW 41-0248	NEW 41-0840
NEW 41-0878	NEW 41-1115	NEW 41-2811	NEW 41-3227	NEW 41-3228
NEW 41-3241	NEW 41-3261	NEW 41-3336	ODONNELL	<u>OZ</u>
PANTHER LAKE	PETROVITSKY	PIPELINE	<u>POCO</u>	POTLATCH
PTARMIGAN	RAINIER	<u>RED MILL</u>	RENHILL	RIVERSIDE
((RNT 05-3162))	RNT 11-0962	((RNT 11-0965))	RNT 11-0966	RNT 11-0967
<u>RNT 1-0970</u>	<u>RNT 11-0971</u>	<u>RNT 1-0973</u>	<u>RNT 11-0975</u>	<u>RNT 11-0978</u>
<u>RNT 11-0979</u>	<u>RNT 11-0980</u>	((RNT 11-0982))	<u>RNT 11-0984</u>	<u>RNT 11-0985</u>
<u>RNT 11-0986</u>	<u>RNT 11-0988</u>	((RNT 11-0989))	<u>RNT 11-0990</u>	((RNT 11-0991))
<u>RNT 11-0992</u>	((RNT 11-0993	RNT 11-0994))	<u>RNT 11-0996</u>	<u>RNT 11-0997</u>

Ordinance 14374

<u>RNT 11-0998</u>	((RNT 11-0999	RNT 11-1000))	<u>RNT 11-01002</u>	<u>RNT 11-1003</u>
<u>RNT 11-1004</u>	<u>RNT 11-1006</u>	<u>RNT 11-1008</u>	((RNT 11-1010))	<u>RNT 11-1012</u>
<u>RNT 11-1015</u>	((RNT 11-1017	RNT 11-1018))	<u>RNT 11-2472</u>	<u>RNT 11-2581</u>
<u>RNT 11-2582</u>	<u>RNT 11-2607</u>	<u>RNT 11-2739</u>	<u>RNT 11-2815</u>	<u>RNT 11-2844</u>
<u>RNT 11-2845</u>	<u>RNT 11-2854</u>	<u>RNT 11-2976</u>	<u>RNT 11-3223</u>	<u>RNT 11-3357</u>
<u>RNT 11-3359</u>	<u>RNT 11-3394</u>	<u>RNT 11-3431</u>	((RNT 33-0986	RNT 33-0990
<u>RNT 33-2472</u>	<u>RNT 33-2582</u>	<u>RNT 33-2844</u>	<u>RNT 33-2845</u>	<u>RNT 33-3356</u>
<u>RNT 33-3357))</u>	<u>RNT 37-0965</u>	<u>RNT 37-0969</u>	<u>RNT 37-0982</u>	<u>RNT 37-0991</u>
<u>RNT 37-0999</u>	<u>RNT 37-1000</u>	<u>RNT 37-3154</u>	<u>RNT 41-0964</u>	<u>RNT 41-0983</u>
((RNT 41-0984))	<u>RNT 41-0989</u>	<u>RNT 41-0993</u>	<u>RNT 41-0994</u>	<u>RNT 41-0995</u>
((RNT 41-0997	RNT 41-1004))	<u>RNT 41-1007</u>	<u>RNT 41-1010</u>	<u>RNT 41-1011</u>
<u>RNT 41-1017</u>	<u>RNT 41-1018</u>	<u>RNT 41-2475</u>	<u>RNT 41-2583</u>	<u>RNT 41-2816</u>
<u>RNT 41-3162</u>	((RNT 41-3223))	<u>RNT 41-3224</u>	<u>RNT 41-3287</u>	<u>RNT 41-3311</u>
((RNT 41-3359))	<u>RNT 41-3404</u>	<u>RNT 41-3438</u>	((RNT 47-0970	RNT 47-0971
<u>RNT 47-0973</u>	<u>RNT 47-0975</u>	<u>RNT 47-0977</u>	<u>RNT 47-0978</u>	<u>RNT 47-0979))</u>
<u>RNT 47-0980</u>	<u>RNT 47-0981</u>	((RNT 47-0985	<u>RNT 47-0988</u>	<u>RNT 47-0992</u>
<u>RNT 47-0996</u>	<u>RNT 47-0998</u>	<u>RNT 47-1002</u>	<u>RNT 47-1003</u>	<u>RNT 47-1006</u>
<u>RNT 47-1008</u>	<u>RNT 47-1012</u>	<u>RNT 47-1015</u>	<u>RNT 47-2475</u>	<u>RNT 47-2581</u>
<u>RNT 47-2607</u>	<u>RNT 47-2739</u>	<u>RNT 47-2815</u>	<u>RNT 47-2854</u>	<u>RNT 47-2976</u>
<u>RNT 47-3161</u>	<u>RNT 47-3163</u>	<u>RNT 47-3394))</u>	ROGER	ROWAN
RUDELLE	RUSH	SHADOW LAKE	SHAMROCK	
<u>SKI</u>				
((SPIRIT))	SPRING GLEN	SPRING LAKE	STARR	SUE CITY

Ordinance 14374

SWEENEY	TANNER	TANYA	TIMBER	TONY
TUK 11-1162	TUK 11-1164	TUK 11-1165	TUK 11-1166	<u>TUK 11-1167</u>
TUK 11-2453	<u>TUK 11-2751</u>	<u>TUK 11-2752</u>	((TUK 11-2946	TUK 11-2947))
TUK 11-2949	TUK 11-2951	<u>TUK 11-2952</u>	<u>TUK 11-2955</u>	TUK 11-2956
TUK 11-3127	TUK 11-3128	((TUK 11-3130))	TUK 11-3233	TUK 11-3393
<u>TUK 11-3425</u>	<u>TUK 11-3426</u>	((TUK 33-1167	TUK 33-2751	TUK 33-2752
TUK 33-2955	TUK 33-3133	TUK 33-3353	TUK 33-3358	TUK 34-2952))
<u>TUK 37-2946</u>	((TUK 37-3156))	VALENCIA	<u>VINCA</u>	WALLACE
WANDA	WAYNE	WILMA		

157 I. Shoreline electoral district. The boundaries of the Shoreline electoral district
 158 shall consist of the following election precincts:

((KENMORE	KMR 01-0501	KMR 01-0535	KMR 01-0573	KMR 01-0677
KMR 01-0695	KMR 01-0820	KMR 01-1095	KMR 01-1147	KMR 01-1171
KMR 01-2765	KMR 01-2771	KMR 01-3379))	KMR 32-0036	KMR 32-0340
KMR 32-0473	<u>KMR 32-0501</u>	<u>KMR 32-0535</u>	KMR 32-0572	<u>KMR 32-0573</u>
<u>KMR 32-0677</u>	KMR 32-0686	KMR 32-0689	<u>KMR 32-0695</u>	KMR 32-0696
<u>KMR 32-0820</u>	<u>KMR 32-1095</u>	<u>KMR 32-1147</u>	<u>KMR 32-1171</u>	KMR 32-1181
KMR 32-2444	KMR 32-2462	KMR 32-2754	KMR 32-2764	<u>KMR 32-2765</u>
KMR 32-2766	<u>KMR 32-2771</u>	KMR 32-3148	LFP 32-0003	LFP 32-0092
LFP 32-0309	LFP 32-0397	LFP 32-0400	LFP 32-0517	LFP 32-0650
LFP 32-0652	LFP 32-0653	LFP 32-0654	LFP 32-0655	LFP 32-0734
LFP 32-1056	LFP 32-1075	LFP 32-1089	LFP 32-1143	LFP 32-1186
LFP 32-1237	LFP 32-2439	LFP 32-2763	LFP 32-3380	SHL 32-0001
SHL 32-0012	SHL 32-0024	SHL 32-0038	SHL 32-0088	SHL 32-0232

Ordinance 14374

SHL 32-0241	SHL 32-0267	SHL 32-0274	SHL 32-0277	SHL 32-0296
SHL 32-0319	SHL 32-0335	SHL 32-0346	SHL 32-0357	SHL 32-0368
SHL 32-0378	SHL 32-0396	SHL 32-0401	SHL 32-0407	SHL 32-0423
SHL 32-0424	((SHL 32-0435))	SHL 32-0444	((SHL 32-0448))	SHL 32-0454
SHL 32-0462	SHL 32-0470	SHL 32-0474	SHL 32-0486	SHL 32-0488
SHL 32-0494	SHL 32-0499	SHL 32-0510	SHL 32-0514	SHL 32-0519
SHL 32-0527	SHL 32-0530	SHL 32-0537	SHL 32-0538	SHL 32-0558
SHL 32-0559	((SHL 32-0604))	SHL 32-0605	SHL 32-0606	SHL 32-0609
SHL 32-0648	SHL 32-0665	SHL 32-0692	SHL 32-0711	SHL 32-0735
SHL 32-0754	SHL 32-0802	SHL 32-0819	SHL 32-0832	SHL 32-0844
SHL 32-0861	SHL 32-0866	SHL 32-0875	SHL 32-0888	SHL 32-0895
SHL 32-0897	SHL 32-0898	SHL 32-0903	SHL 32-0914	SHL 32-0917
SHL 32-0920	SHL 32-0921	SHL 32-1020	SHL 32-1021	SHL 32-1030
SHL 32-1038	SHL 32-1053	SHL 32-1077	SHL 32-1080	SHL 32-1101
SHL 32-1106	SHL 32-1140	SHL 32-1158	SHL 32-1168	SHL 32-1178
SHL 32-1197	((SHL 32-1202))	SHL 32-1209	SHL 32-1210	SHL 32-1228
SHL 32-1236	SHL 32-2552	SHL 32-2712	SHL 32-2753	((SHL 32-3309))
SHL 32-3363				

159 J. Southwest electoral district. The boundaries of the Southwest electoral district

160 shall consist of the following election precincts:

AQUAVIEW	ARBOR LAKE	BAKER	BERNADETTE	BERNICE
BEVERLY	BILOXI	BOEING	<u>BUR 11-0009</u>	<u>BUR 11-0289</u>
<u>BUR 11-0298</u>	<u>BUR 11-0377</u>	<u>BUR 11-0562</u>	<u>BUR 11-0824</u>	<u>BUR 11-0957</u>
BUR 33-0094	BUR 33-0251	<u>BUR 33-0281</u>	((BUR 33-0443))	BUR 33-0476

Ordinance 14374

<u>BUR 33-0515</u>	<u>BUR 33-0710</u>	<u>BUR 33-0729</u>	BUR 33-1067	<u>BUR 33-1155</u>
BUR 33-1229	((BUR 33-3178	BUR 34-0009))	BUR 34-0025	BUR 34-0276
((BUR 34-0281))	BUR 34-0289	BUR 34-0295	((BUR 34-0298))	BUR 34-0311
BUR 34-0344	((BUR 34-0377))	BUR 34-0381	BUR 34-0402	((BUR 34-0451))
BUR 34-0465	BUR 34-0489	((BUR 34-0504	BUR 34-0515))	BUR 34-0524
BUR 34-0560	((BUR 34-0562))	BUR 34-0608	BUR 34-0699	((BUR 34-0710
BUR 34-0729	BUR 34-0824))	BUR 34-0846	BUR 34-0848	((BUR 34-0957))
BUR 34-1032	((BUR 34-1043	BUR 34-1050))	BUR 34-1057	BUR 34-1058
BUR 34-1059	BUR 34-1064	BUR 34-1081	BUR 34-1082	BUR 34-1104
BUR 34-1116	BUR 34-1136	BUR 34-1150	((BUR 34-1155	BUR 34-1182))
BUR 34-1192	BUR 34-1219	((BUR 34-3177	BUR 34-3179))	BURTON
CARPENTER	CHAUTAUQUA	COLVOS	CONNAUGHT	COVE
CROSS	((DANISH))	DES 30-0954	DES 30-3364	DES 33-0016
DES 33-0272	DES 33-0297	DES 33-0360	DES 33-0361	DES 33-0362
DES 33-0363	DES 33-0364	DES 33-0366	DES 33-0367	DES 33-0437
DES 33-0532	DES 33-0668	DES 33-0682	DES 33-0864	DES 33-0911
DES 33-1071	DES 33-1078	DES 33-1128	DES 33-1146	DES 33-1227
DES 33-2394	DES 33-2395	DES 33-2416	DES 33-2454	DES 33-2455
DES 33-2622	DES 33-2623	DES 33-2624	DES 33-2625	DES 33-2626
DES 33-2627	DES 33-2637	DES 33-2671	DES 33-2672	DES 33-2673
DES 33-2674	DES 33-2820	DES 33-3131	DES 33-3170	DES 33-3277
<u>DES 33-3443</u>	DILWORTH	DOCKTON	DOLPHIN	EVERGREEN
GLASGOW	GLENDALE	GREENE	HEIGHTS	JUNIPER
JUTLAND	KINGSTON	LISABEULA	MARGARET	MARIAN
MAURY	MCCAULEY	MCKINLEY	MEATH	MILITARY ROAD

MONTEREY	<u>NPK 33-0849</u>	NPK 33-0851	NPK 33-0852	NPK 33-0853
NPK 33-0854	NPK 33-0855	NPK 33-0856	NPK 33-0857	NPK 33-2474
NPK 33-2644	NPK 33-2645	NPK 33-2646	NPK 33-2647	((NPK 34-0849))
PATRICIA	((PILGRIM))	PLATO	PORTAGE	QUARTERMASTER
REGAL	ROSEBURG	SALMON CREEK	SEALTH	SEAVIEW
SET 11-3102	((SET 11-3105))	SET 11-3107	((SET 11-3114))	SET 33-1031
SET 33-3057	SET 33-3058	SET 33-3059	SET 33-3060	SET 33-3061
SET 33-3062	SET 33-3063	SET 33-3064	SET 33-3065	<u>SET 33-3066</u>
SET 33-3068	SET 33-3069	SET 33-3070	<u>SECT 33-3071</u>	SET 33-3072
SET 33-3073	SET 33-3074	SET 33-3075	SET 33-3076	SET 33-3081
SET 33-3099	<u>SET 33-3100</u>	SET 33-3101	SET 33-3104	<u>SET 33-3105</u>
SET 33-3111	SET 33-3112	((SET 33-3113))	<u>SET 33-3442</u>	((SET 34-3066
<u>SET 34 3071</u>	<u>SET 34 3100</u>	SET 34 3103	SET 34 3255))	SHAWNEE
((SIMONE))	SO-HI	((STIMSON PARK))	SUNNYWOOD	SYLVAN
TAHLEQUAH	VASHON	VICTORY	VISTA	WHITE CENTER
WYNONA				

161 SECTION 9. K.C.C. 2.68.300 is hereby decodified.

162 SECTION 10. Ordinance 8935, Section 4, as amended, and K.C.C. 2.68.070 are
 163 each hereby amended to read as follows:

164 **King County district court – organization.**

165 A. There is created a single district court, whose boundaries are all the area within
 166 the boundaries of King County, including the centerline of Puget Sound and all of the

167 current city of Bothell, as a joint district court district established under RCW 3.38.060 and
168 named the district court of the state of Washington in and for the district of King County.

169 B. The number of judges of the King County district court is twenty-six full-time
170 judges.

171 C. The 2001 population of King County is one million six hundred eighty-five
172 thousand six hundred.

173 D. The location of the central office of the King County district court is the King
174 County Courthouse, Seattle, Washington.

175 E. There are ten court facilities within the unified district as follows:

176 ~~((1. Aukeen, located within the city of Kent.~~

177 ~~2. Bellevue.~~

178 ~~3. Federal Way.~~

179 ~~4. Issaquah.~~

180 ~~5. Mercer Island (this facility is part of the Bellevue division).~~

181 ~~6. Northeast, located within the city of Redmond.~~

182 ~~7. Renton.~~

183 ~~8. Seattle.~~

184 ~~9. Shoreline.~~

185 ~~10. Southwest, located in the vicinity of Burien with additional facilities in the
186 vicinity of Vashon business district.))~~

187 1. South division:

188 a. City of Kent;

189 b. City of Federal Way;

- 190 c. City of Renton; and
- 191 d. City of Burien with additional facilities in the vicinity of Vashon business
- 192 district;

193 2. East division:

- 194 a. City of Bellevue;
- 195 b. City of Issaquah;
- 196 c. City of Mercer Island;
- 197 d. City of Redmond; and
- 198 e. City of Shoreline; and

199 3. West division: City of Seattle.

200 F. The administrative records of the King County district court shall be maintained
201 at the central office or in a location designated by the presiding judge. Court records shall
202 be located at the respective court facilities or in a location designated by the presiding
203 judge.

204 G. The number and location of district court commissioners shall be as authorized,
205 together with such additional court commissioners as the district court may require.

206 SECTION 11. Ordinance 9427, Section 7, as amended, and K.C.C. 2.68.078 are
207 each hereby amended to read as follows:

208 **Number of judges elected in each electoral district.** The number of judges to be
209 elected in each of the divisions' electoral districts within the single King County district
210 court shall be as follows:

- 211 ~~((1. Aukeen _____ 3~~
- 212 ~~2. Bellevue (which includes the city of Mercer Island) _____ 3~~

213	3. Federal Way	3
214	4. Issaquah	1
215	5. Northeast	4
216	6. Renton	2
217	7. Seattle	5
218	8. Shoreline	2
219	9. Southwest	3))
220	A. South	11
221	B. East	10
222	C. West	5.

223 SECTION 12. Ordinance 10476, Section 2, as amended, and K.C.C. 2.68.085 are
 224 each hereby amended to read as follows:

225 **Electoral district boundaries.**

226 A. The boundaries of the electoral districts shall consist of the election precincts
 227 contained in subsections C through ((F)) D of this section. The precincts listed in this
 228 section consist of election precincts that have been established by the King County council
 229 under K.C.C. 1.12.010.

230 B. The west electoral district shall be all of the precincts within the boundary of the
 231 city of Seattle, including to the centerline of the waters of Puget Sound and the centerline
 232 of Lake Washington.

233 ~~((C. Aukeen electoral district. The boundaries of the Aukeen electoral district shall~~
 234 ~~consist of the following election precincts:~~

ALG-30-0013	ALG-30-0014	ALG-30-3141	ANTOINE	ATKINSON
-------------	-------------	-------------	---------	----------

Ordinance 14374

AUB 31-0042	AUB 31-0046	AUB 31-0048	AUB 31-0049	AUB 31-0050
AUB 31-0051	AUB 31-0053	AUB 31-0054	AUB 31-0058	AUB 31-0062
AUB 31-0063	AUB 31-0064	AUB 31-0065	AUB 31-0067	AUB 31-0069
AUB 31-0070	AUB 31-0071	AUB 31-0080	AUB 31-0081	AUB 31-0082
AUB 31-0083	AUB 31-2702	AUB 31-2703	AUB 31-3299	AUB 31-3335
AUB 31-3405	AUB 31-3476	AUB 31-3477	AUB 47-0041	AUB 47-0045
AUB 47-0047	AUB 47-0055	AUB 47-0056	AUB 47-0059	AUB 47-0072
AUB 47-0073	AUB 47-0074	AUB 47-0078	AUB 47-0328	AUB 47-2478
AUB 47-2551	AUB 47-2700	AUB 47-2701	AUB 47-2723	AUB 47-2729
AUB 47-3187	AUB 47-3324	AUB 47-3413	AUB 47-3440	AUB 47-3455
B-D 05-0239	B-D 05-2407	B-D 05-2413	B-D 47-0240	B-D 47-3310
B-D 47-3463	BENSON	BERRYDALE	BIG SOOS	BIRCH
BITTERROOT	BOISE	BORMAN	BRINN	BRYAN
CALHOUN	CEDAR RIVER	CHINOOK	CHRISTOPHER	CLAY
COLLEGE HEIGHTS	COPPERHEAD	COV 05-1203	COV 47-0279	COV 47-0313
COV 47-0566	COV 47-1127	COV 47-1145	COV 47-1153	COV 47-2390
COV 47-2586	COV 47-2711	COV 47-2843	COV 47-2982	COV 47-3244
COV 47-3279	COV 47-3365	COV 47-3458	CROW	CROWN
CUMBERLAND	DARWOOD	DORRE DON	EAST RIDGE	ENM 31-0409
ENM 31-0410	ENM 31-0411	ENM 31-0413	ENM 31-0414	ENM 31-0415
ENM 31-0416	ENM 31-0417	ENM 31-0418	ENM 31-0419	ENM 31-3246
ENM 31-3247	ENM 31-3248	ENM 31-3414	FALCON	FARGO
FARLEY	FINDLEY	FISHER	FLICKER	FRANKLIN
FREEDOM	GLENCARIN	GLENMAR	GLENWOOD	GRANDVIEW
GRASS LAKE	GREEN RIVER	HAM LAKE	HANK	HANSEN
HAWK	HAZELWOOD	HOBART	HOLM LAKE	KANGLEY
KEN 05-3462	KEN 33-0270	KEN 33-0575	KEN 33-0576	KEN 33-0577

Ordinance 14374

KEN 33-0578	KEN 33-0580	KEN 33-0581	KEN 33-0582	KEN 33-0583
KEN 33-0584	KEN 33-0585	KEN 33-0586	KEN 33-0587	KEN 33-0588
KEN 33-0590	KEN 33-0591	KEN 33-0592	KEN 33-0593	KEN 33-0594
KEN 33-0595	KEN 33-0596	KEN 33-0597	KEN 33-0598	KEN 33-0599
KEN 33-0601	KEN 33-0603	KEN 33-1055	KEN 33-2426	KEN 33-2443
KEN 33-2567	KEN 33-2569	KEN 33-2570	KEN 33-2618	KEN 33-2699
KEN 33-2825	KEN 33-2830	KEN 33-2842	KEN 33-2864	KEN 33-3172
KEN 33-3174	KEN 33-3188	KEN 33-3189	KEN 33-3232	KEN 33-3240
KEN 33-3274	KEN 33-3332	KEN 33-3362	KEN 33-3378	KEN 33-3445
KEN 33-3446	KEN 33-3447	KEN 33-3449	KEN 47-0238	KEN 47-0246
KEN 47-0482	KEN 47-0498	KEN 47-0600	KEN 47-0662	KEN 47-0753
KEN 47-0798	KEN 47-0835	KEN 47-0910	KEN 47-1151	KEN 47-2403
KEN 47-2477	KEN 47-2490	KEN 47-2568	KEN 47-2585	KEN 47-2599
KEN 47-2667	KEN 47-2704	KEN 47-2834	KEN 47-2838	KEN 47-2939
KEN 47-2985	KEN 47-3180	KEN 47-3184	KEN 47-3190	KEN 47-3258
KEN 47-3275	KEN 47-3323	KEN 47-3344	KEN 47-3352	KEN 47-3375
KEN 47-3402	KEN 47-3408	KLUMP	KRAIN	LAKE MORTON
LAKE-YOUNGS	LEA HILL	LESTER	LINCOLN	LINDA
LITTLE SOOS	LUND	MADISON	MARDI GRAS	MATHESON
MCCOY	MERGANSER	MONEYSMITH	MONK	MORTON
MUCKLESHOOT	M-V 05-0528	M-V 05-0697	M-V 05-1218	M-V 05-2614
M-V 2748	M-V 05-2841	M-V 05-2857	M-V 05-3242	M-V 05-3245
M-V 05-3272	M-V 05-3322	M-V 05-3366	M-V 05-3367	M-V 05-3368
M-V 05-3369	M-V 05-3373	M-V 3461	NATHAN	NEUWALKUM
NEW ORLEANS	OLSON	ORCHARD	OSCEOLA	PAC 30-0885
PAC 30-0886	PAC 30-0887	PAC 30-2408	PAC 30-2856	PHOEBE

Ordinance 14374

PLAINS	RAVENSDALE	ROSEMARY	RUSS	SAWYER
<u>SEDGE</u>	SELLECK	SHILOH	SIERRA	SOOS-CREEK
STACY	STEELHEAD	STOCKTON	TAHOMA	THUNDERBIRD
TOTEM	TOWHEE	TWIN MAPLES	VEAZIE	WABASH
WESTVIEW	WHITE RIVER	WINTERWOOD	WREN	WYNOCHE

235

D. Bellevue electoral district. The boundaries of the Bellevue electoral district

236

shall consist of the following election precincts:

ALLEN	AUDREY	BEA 41-0099	BEL 41-0011	BEL 41-0101
BEL 41-0102	BEL 41-0103	BEL 41-0104	BEL 41-0106	BEL 41-0108
BEL 41-0109	BEL 41-0110	BEL 41-0111	BEL 41-0112	BEL 41-0113
BEL 41-0114	BEL 41-0115	BEL 41-0116	BEL 41-0117	BEL 41-0119
BEL 41-0120	BEL 41-0121	BEL 41-0122	BEL 41-0123	BEL 41-0124
BEL 41-0128	BEL 41-0129	BEL 41-0131	BEL 41-0175	BEL 41-0176
BEL 41-0179	BEL 41-0180	BEL 41-0198	BEL 41-0200	BEL 41-0201
BEL 41-0203	BEL 41-0205	BEL 41-0206	BEL 41-0208	BEL 41-0209
BEL 41-0210	BEL 41-0211	BEL 41-0219	BEL 41-0220	BEL 41-0305
BEL 41-0333	BEL 41-0408	BEL 41-0460	BEL 41-0472	BEL 41-0475
BEL 41-0505	BEL 41-0658	BEL 41-0815	BEL 41-0841	BEL 41-1052
BEL 41-1235	BEL 41-2386	BEL 41-2428	BEL 41-2429	BEL 41-2447
BEL 41-2554	BEL 41-2555	BEL 41-2556	BEL 41-2621	BEL 41-2714
BEL 41-2719	BEL 41-2782	BEL 41-2800	BEL 41-2801	BEL 41-2812
BEL 41-2866	BEL 41-2906	BEL 41-2935	BEL 41-2936	BEL 41-2943
BEL 41-2944	BEL 41-2945	BEL 41-2970	BEL 41-3084	BEL 41-3140
BEL 41-3166	BEL 41-3225	BEL 41-3226	BEL 41-3278	BEL 41-3286
BEL 41-3291	BEL 41-3312	BEL 41-3330	BEL 41-3370	BEL 41-3371

Ordinance 14374

BEL 41-3435	BEL 48-0125	BEL 48-0126	BEL 48-0127	BEL 48-0132
BEL 48-0133	BEL 48-0134	BEL 48-0135	BEL 48-0136	BEL 48-0138
BEL 48-0140	BEL 48-0142	BEL 48-0143	BEL 48-0144	BEL 48-0145
BEL 48-0146	BEL 48-0147	BEL 48-0149	BEL 48-0151	BEL 48-0153
BEL 48-0154	BEL 48-0156	BEL 48-0157	BEL 48-0158	BEL 48-0159
BEL 48-0160	BEL 48-0162	BEL 48-0163	BEL 48-0164	BEL 48-0165
BEL 48-0166	BEL 48-0167	BEL 48-0168	BEL 48-0169	BEL 48-0170
BEL 48-0171	BEL 48-0177	BEL 48-0178	BEL 48-0186	BEL 48-0188
BEL 48-0189	BEL 48-0190	BEL 48-0191	BEL 48-0192	BEL 48-0193
BEL 48-0194	BEL 48-0196	BEL 48-0207	BEL 48-0212	BEL 48-0213
BEL 48-0214	BEL 48-0215	BEL 48-0216	BEL 48-0217	BEL 48-0218
BEL 48-0221	BEL 48-0223	BEL 48-0224	BEL 48-0225	BEL 48-0226
BEL 48-0227	BEL 48-2430	BEL 48-2431	BEL 48-2432	BEL 48-2433
BEL 48-2434	BEL 48-2479	BEL 48-2557	BEL 48-2558	BEL 48-2559
BEL 48-2715	BEL 48-2716	BEL 48-2772	BEL 48-2773	BEL 48-2774
BEL 48-2775	BEL 48-2776	BEL 48-2777	BEL 48-2778	BEL 48-2780
BEL 48-2958	BEL 48-3143	BEL 48-3144	BEL 48-3292	C H 48-0321
C H 48-0322	C H 48-0323	C H 48-0324	C H 48-0325	C H 48-0326
C H 48-2392	COUGAR MTN	CUTTHROAT	EASTMONT	FARMER
HILLTOP	HORIZON	HPT 48-0533	KEZELE	LAKE PARK
LAKEDGE	MARTHA	MEADOW	MED 48-0745	MED 48-0746
MED 48-0747	MED 48-0748	MED 48-0749	MED 48-0750	MED 48-0751
MED 48-0752	M I 41-0755	M I 41-0756	M I 41-0757	M I 41-0758
M I 41-0759	M I 41-0761	M I 41-0762	M I 41-0763	M I 41-0765

Ordinance 14374

MI41-0766	MI41-0767	MI41-0768	MI41-0769	MI41-0770
MI41-0771	MI41-0772	MI41-0773	MI41-0774	MI41-0775
MI41-0776	MI41-0777	MI41-0778	MI41-0779	MI41-0780
MI41-0781	MI41-0782	MI41-0783	MI41-0784	MI41-0785
MI41-0786	MI41-0787	MI41-0788	MI41-0789	MI41-0790
MI41-0791	MI41-0792	MI41-0793	MI41-0794	MI41-0795
MI41-0796	MI41-0797	MI41-2445	MI41-2465	MI41-2691
MI41-2808	MI41-2809	ROANOKE	SKY MOUNTAIN	VIVIAN
WESTLAKE	YPT 48-1233	YPT 48-1234		

237 E. Federal Way electoral district. The boundaries of the Federal Way electoral
 238 district shall consist of the following election precincts:

ANGELO	AVALON	BRITTANY	CADDIS	CAMELOT
CYPRESS	DENVER	DEVILLE	DOLLOFF	EXCALIBUR
FED 30-2988	FED 30-2990	FED 30-2991	FED 30-2992	FED 30-2993
FED 30-2994	FED 30-2995	FED 30-2996	FED 30-2997	FED 30-2998
FED 30-2999	FED 30-3000	FED 30-3001	FED 30-3002	FED 30-3003
FED 30-3004	FED 30-3005	FED 30-3006	FED 30-3007	FED 30-3008
FED 30-3010	FED 30-3011	FED 30-3012	FED 30-3013	FED 30-3014
FED 30-3015	FED 30-3017	FED 30-3018	FED 30-3019	FED 30-3020
FED 30-3021	FED 30-3022	FED 30-3023	FED 30-3024	FED 30-3025
FED 30-3026	FED 30-3027	FED 30-3028	FED 30-3029	FED 30-3030
FED 30-3031	FED 30-3032	FED 30-3033	FED 30-3034	FED 30-3035
FED 30-3036	FED 30-3037	FED 30-3038	FED 30-3039	FED 30-3040

Ordinance 14374

FED 30-3041	FED 30-3042	FED 30-3043	FED 30-3044	FED 30-3045
FED 30-3046	FED 30-3047	FED 30-3048	FED 30-3049	FED 30-3050
FED 30-3051	FED 30-3052	FED 30-3053	FED 30-3054	FED 30-3055
FED 30-3056	FED 30-3077	FED 30-3078	FED 30-3079	FED 30-3080
FED 30-3085	FED 30-3086	FED 30-3087	FED 30-3088	FED 30-3089
FED 30-3090	FED 30-3091	FED 30-3092	FED 30-3093	FED 30-3094
FED 30-3095	FED 30-3096	FED 30-3097	FED 30-3098	FED 30-3110
FED 30-3234	FED 30-3235	FED 30-3236	FED 30-3237	FED 30-3238
FED 30-3289	FED 30-3297	FED 30-3301	FED 30-3305	FED 30-3372
FED 30-3392	FED 30-3395	GALAHAD	GARLAND	GENEVA
GUENEVERE	HERON	ILLAHEE	JEFFERSON	JOVITA
KILLARNEY	KNIGHTS	LAKELAND	MERLIN	MIL 30-3146
MILL CREEK	NORTH LAKE	PEGGY	ROUNDTABLE	SERENE
SERENIDAD	SPIDER LAKE	STAR LAKE	THISTLE	THOMAS
TROUT LAKE	WESTWOOD			

239 F. Issaquah electoral district. The boundaries of the Issaquah electoral district
 240 shall consist of the following election precincts:

ALDARRA	ALPINE	BARCLAY	BOWOOD	BROOKSHIRE
CHALLENGER	COLLEEN	COOPER	COUNTRYSIDE	DIANE
DUTHIE HILL	FALL CITY	GILMAN	GRIZZLY	GROUSE
HAAS	HI VALLEY	HUNTER	HUTCHINSON	ISS 05-0543
ISS 05-0544	ISS 05-0545	ISS 05-0546	ISS 05-0547	ISS 05-0548
ISS 05-0550	ISS 05-2461	ISS 05-2602	ISS 05-2806	ISS 05-2807
ISS 05-2929	ISS 05-3138	ISS 05-3206	ISS 05-3464	ISS 41-2401

ISS 41-3145	KINGLET	KLAHANIE	LAKE ALICE	LYNX
MARGERY	MATTHEW	MEADOWBROOK	MIDDLE FORK	MIRRORMONT
MOUNT SI	MYSTIC	N-B-05-0858	N-B-05-0859	N-B-05-2683
N-B-05-3296	N-B-05-3406	N-B-05-3407	OVERDALE	POWELL
PRESTON	PROVIDENCE	RAGING RIVER	RAMONA	RANCH
RATTLESNAKE	RIVERBEND	SAM-05-0100	SAM-05-0307	SAM-05-0536
SAM-05-0816	SAM-05-0909	SAM-05-1130	SAM-05-2469	SAM-05-2491
SAM-05-2564	SAM-05-2575	SAM-05-2690	SAM-05-2693	SAM-05-2726
SAM-05-2813	SAM-05-2937	SAM-05-2940	SAM-05-2942	SAM-05-2961
SAM-05-2973	SAM-05-3213	SAM-05-3214	SAM-05-3215	SAM-05-3216
SAM-05-3217	SAM-05-3293	SAM-05-3298	SAM-05-3383	SAM-05-3384
SAM-05-3385	SAM-05-3386	SAM-05-3388	SAM-05-3389	SAM-05-3412
SAM-3452	SAM-05-3453	SAM-05-3454	SAM-45-2450	SAM-45-2620
SAM-45-2684	SAM-45-2791	SAM-45-2963	SAM-45-2965	SAM-45-3387
SAM-45-3389	SEAN	SHANGRI-LA	SI-VIEW	SNO-PASS
SNO-VALLEY	SNQ-05-1097	SNQ-05-1098	SNQ-05-3151	SNQ-05-3409
SQUAK MOUNTAIN	THRUSH	TIGER-MTN	TWIN-FALLS	TWIN-PEAKS
TWO RIVERS	WARREN	WAXWING	WOLF	

241

G. ~~Northeast electoral district.~~ The boundaries of the Northeast electoral district

242

shall consist of the following election precincts:

ALDER SPRINGS	ALDERWOOD	ALTA VISTA	AMES LAKE	ANN
ARROWHEAD	AVONDALE	BACUS	BEAR CREEK	BIG-BEND

Ordinance 14374

BOT 01-0252	BOT 01-0253	BOT 01-0254	BOT 01-0255	BOT 01-0256
BOT 01-0257	BOT 01-0258	BOT 01-0259	BOT 01-0260	BOT 01-0261
BOT 01-0262	BOT 01-2473	BOT 01-2495	BOT 01-2676	BOT 01-2865
BOT 01-3271	BOT 01-3321	BOT 01-3398	BOT 01-3399	BOT 32-3419
BRIDLE TRAILS	BRONSON	BROOKSIDE	BROOKTRAILS	BUCKNER
BURGUNDY	CAMAS	CAR-45-0290	CAR-45-3290	CARLYLE
CASCADE VIEW	CEDAR	CEDAR SPRINGS	CHAMPAGNE	CHATEAU
CHERRY VALLEY	CHURCHILL	CLEVELAND	COMPTON	CORWIN
COTTAGE BEACH	COTTAGE LAKE	DENNY PARK	DIPPER	DOUGLAS
DUCHESS	DUV 45-0389	DUV 45-2959	DUV 45-3218	DUV 45-3219
ELECTRA	ELSIE	ELSOM	ERIN	ERVA
FILLMORE	FIRLOCK	FOX	FREDRICK	GROUSEMONT
HANSELL	HAPPY VALLEY	HERMOSA	HI-WOODS	HIDDEN CREST
HILL	HOLIDAY LAKE	HOLLYMORE	HOLLYWOOD	HOLMES POINT
HORSESHOE	ISABELLA	JANE	JAY	JEAN
JUANITA CREST	KAMIKIN	KINGSGATE	KINGSGATE RIDGE	KINGSWOOD
KIR 32-3422	KIR 45-0616	KIR 45-0618	KIR 45-0619	KIR 45-0620
KIR 45-0621	KIR 45-0622	KIR 45-0623	KIR 45-0624	KIR 45-0627

Ordinance 14374

KIR 45 0629	KIR 45 0630	KIR 45 0631	KIR 45 0632	KIR 45 0633
KIR 45 2571	KIR 45 2730	KIR 45 2731	KIR 45 2786	KIR 45 2910
KIR 45 2911	KIR 45 2912	KIR 45 2913	KIR 45 2914	KIR 45 2915
KIR 45 2916	KIR 45 2917	KIR 45 2918	KIR 45 2923	KIR 45 2924
KIR 45 2930	KIR 45 2931	KIR 45 2932	KIR 45 2933	KIR 45 2934
KIR 45 2962	KIR 45 3109	KIR 45 3196	KIR 45 3198	KIR 45 3199
KIR 45 3200	KIR 45 3397	KIR 48 0614	KIR 48 0615	KIR 48 0628
KIR 48 0636	KIR 48 0638	KIR 48 0639	KIR 48 0640	KIR 48 0641
KIR 48 0642	KIR 48 0643	KIR 48 0644	KIR 48 0645	KIR 48 0646
KIR 48 2598	KIR 48 2657	KIR 48 2788	KIR 48 2863	KIR 48 2919
KIR 48 2920	KIR 48 2921	KIR 48 2922	KIR 48 2925	KIR 48 3337
KIR 48 3401	KIR 48 3439	LAKE JOY	LAKE LEOTA	LAWRENCE
LORA	MABEL	MARCEL	MARGO	MARYMOOR
MEANDER	MERLOT	MICHAEL	MILLIKIN	MINK ROAD
MOUNT CLARE	NAPOLEON	NORWAY HILL	NOVELTY	NURMI
PATTERSON	PORT	PROVAN	QUAIL	QUEENSGATE
RED 45 0936	RED 45 2410	RED 45 2492	RED 45 2580	RED 45 2638
RED 45 2643	RED 45 2659	RED 45 3281	RED 45 3282	RED 45 3315
RED 45 3346	RED 48 0937	RED 48 0938	RED 48 0939	RED 48 0940
RED 48 0941	RED 48 0942	RED 48 0944	RED 48 0945	RED 48 0946
RED 48 0947	RED 48 0948	RED 48 0949	RED 48 0950	RED 48 0951
RED 48 0952	RED 48 0953	RED 48 2448	RED 48 2449	RED 48 2466
RED 48 2467	RED 48 2628	RED 48 2629	RED 48 2630	RED 48 2632
RED 48 2633	RED 48 2634	RED 48 2635	RED 48 2636	RED 48 2639

Ordinance 14374

RED 48-2640	RED 48-2641	RED 48-2642	RED 48-2789	RED 48-2790
RED 48-2966	RED 48-2967	RED 48-2968	RED 48-2969	RED 48-3134
RED 48-3147	RED 48-3197	RED 48-3207	RED 48-3208	RED 48-3209
RED 48-3313	RED 48-3314	RED 48-3316	RED 48-3390	RED 48-3391
RED 48-3415	RED 48-3475	REINTREE	REXGATE	RING HILL
ROSE	RYAN	SALAL	SALISH	SARAH
SHARON	SHEFFIELD	SHERRI	SILVER SPURS	SIMONDS
SKY 39-1091	SPRINKLE	STEVENS	STILLWATER	SYRAH
TIMBERWOOD	TOLT	TRILLIUM	UNION HILL	VICTOR
VINCENT	VIOLET	WEEKS	WESBO	WEST HILL
WILD GLEN	WINDSOR	WINTERGREEN	WOD 45-0676	WOD 45-0926
WOD 45-1205	WOD 45-1225	WOD 45-2597	WOD 45-2680	WOD 45-2734
WOD 45-2769	WOD 45-3192	WOD 45-3193	WOD 45-3270	WOODLANDS

243 The Northeast electoral district shall extend to the boundaries of the city of

244 Bothell, including that portion contained in Snohomish county.

245 H. Renton electoral district. The boundaries of the Renton electoral district shall

246 consist of the following election precincts:

AKERS	ANGEL CITY	APOLLO	AQUALINE	ARIA
ARTHUR	BETTY	BOSSERT	BRIAR	BRIGID
BROKEN HILL	BROOKS	BRYN MAWR	CAMPBELL HILL	CANDLEWOOD
CARRIAGE	CARRIAGE LANE	CASA	CEDAR PARK	CLOVER

Ordinance 14374

COALFIELD	CORNELL	CUB	DANIEL	DELORIS
EARLINGTON	EASTWOOD	ELIZABETH	ELLIOTT	FAIRGLEN
FAIRHAVEN	FAIRMONT	FAIRVILLE	FAIRWEATHER	FAIRWOOD
FOOTHILLS	FOREST	FOUR LAKES	FRANCIS	FRATER
FRUITLAND	FULLER	GAILE	GREENBROOK	GRIFFITH
HAWKEYE	HILLCREST	HUCKLEBERRY	HUSKY	IDA
IMPALA	IOWA	IRMA	JACQUELINE	KELLY
LAKE DESIRE	LAKERIDGE	LANGSTON	LEAH	LOIS
LYDIA	LYNN	MAPLE GLEN	MAPLE HILLS	MAPLEWOOD
MATILDA	MAY VALLEY	MCALLISTER	MCCLAIN	MCDIVITT
MCDONALD	MEAKIM	MERRIHILL	MILDRED	MILWAUKEE
MORGAN	MORRIS	NAILA	NEW 41-0248	NEW 41-0840
NEW 41-0878	NEW 41-1115	NEW 41-2811	NEW 41-3227	NEW 41-3228
NEW 41-3241	NEW 41-3261	NEW 41-3336	ODONNELL	OZ
PANTHER LAKE	PETROVITSKY	PIPELINE	POCO	POTLATCH
PTARMIGAN	RAINIER	RED MILL	RENHILL	RIVERSIDE
RNT 11-0962	RNT 11-0966	RNT 11-0967	RNT 1-0970	RNT 11-0971
RNT 1-0973	RNT 11-0975	RNT 11-0978	RNT 11-0979	RNT 11-0980
RNT 11-0984	RNT 11-0985	RNT 11-0986	RNT 11-0988	RNT 11-0990
RNT 11-0992	RNT 11-0996	RNT 11-0997	RNT 11-0998	RNT 11-01002
RNT 11-1003	RNT 11-1004	RNT 11-1006	RNT 11-1008	RNT 11-1012
RNT 11-1015	RNT 11-2472	RNT 11-2581	RNT 11-2582	RNT 11-2607
RNT 11-2739	RNT 11-2815	RNT 11-2844	RNT 11-2845	RNT 11-2854

Ordinance 14374

RNT 11-2976	RNT 11-3223	RNT 11-3357	RNT 11-3359	RNT 11-3394
RNT 11-3431	RNT 37-0965	RNT 37-0969	RNT 37-0982	RNT 37-0991
RNT 37-0999	RNT 37-1000	RNT 37-3154	RNT 41-0964	RNT 41-0983
RNT 41-0989	RNT 41-0993	RNT 41-0994	RNT 41-0995	RNT 41-1007
RNT 41-1010	RNT 41-1011	RNT 41-1017	RNT 41-1018	RNT 41-2475
RNT 41-2583	RNT 41-2816	RNT 41-3162	RNT 41-3224	RNT 41-3287
RNT 41-3311	RNT 41-3404	RNT 41-3438	RNT 47-0980	RNT 47-0981
ROGER	ROWAN	RUDELL	RUSH	SHADOW LAKE
SHAMROCK	SKI	SPRING GLEN	SPRING LAKE	STARR
SUB CITY	SWEENEY	TANNER	TANYA	TIMBER
TONY	TUK 11-1162	TUK 11-1164	TUK 11-1165	TUK 11-1166
TUK 11-1167	TUK 11-2453	TUK 11-2751	TUK 11-2752	TUK 11-2949
TUK 11-2951	TUK 11-2952	TUK 11-2955	TUK 11-2956	TUK 11-3127
TUK 11-3128	TUK 11-3233	TUK 11-3393	TUK 11-3425	TUK 11-3426
TUK 37-2946	VALENCIA	VINCA	WALLACE	WANDA
WAYNE	WILMA			

247 I. Shoreline electoral district. The boundaries of the Shoreline electoral district

248 shall consist of the following election precincts:

KMR 32-0036	KMR 32-0340	KMR 32-0473	KMR 32-0501	KMR 32-0535
KMR 32-0572	KMR 32-0573	KMR 32-0677	KMR 32-0686	KMR 32-0689
KMR 32-0695	KMR 32-0696	KMR 32-0820	KMR 32-1095	KMR 32-1147
KMR 32-1171	KMR 32-1181	KMR 32-2444	KMR 32-2462	KMR 32-2754
KMR 32-2764	KMR 32-2765	KMR 32-2766	KMR 32-2771	KMR 32-3148
LFP 32-0003	LFP 32-0092	LFP 32-0309	LFP 32-0397	LFP 32-0400

Ordinance 14374

LFP 32-0517	LFP 32-0650	LFP 32-0652	LFP 32-0653	LFP 32-0654
LFP 32-0655	LFP 32-0734	LFP 32-1056	LFP 32-1075	LFP 32-1089
LFP 32-1143	LFP 32-1186	LFP 32-1237	LFP 32-2439	LFP 32-2763
LFP 32-3380	SHL 32-0001	SHL 32-0012	SHL 32-0024	SHL 32-0038
SHL 32-0088	SHL 32-0232	SHL 32-0241	SHL 32-0267	SHL 32-0274
SHL 32-0277	SHL 32-0296	SHL 32-0319	SHL 32-0335	SHL 32-0346
SHL 32-0357	SHL 32-0368	SHL 32-0378	SHL 32-0396	SHL 32-0401
SHL 32-0407	SHL 32-0423	SHL 32-0424	SHL 32-0444	SHL 32-0454
SHL 32-0462	SHL 32-0470	SHL 32-0474	SHL 32-0486	SHL 32-0488
SHL 32-0494	SHL 32-0499	SHL 32-0510	SHL 32-0514	SHL 32-0519
SHL 32-0527	SHL 32-0530	SHL 32-0537	SHL 32-0538	SHL 32-0558
SHL 32-0559	SHL 32-0605	SHL 32-0606	SHL 32-0609	SHL 32-0648
SHL 32-0665	SHL 32-0692	SHL 32-0711	SHL 32-0735	SHL 32-0754
SHL 32-0802	SHL 32-0819	SHL 32-0832	SHL 32-0844	SHL 32-0861
SHL 32-0866	SHL 32-0875	SHL 32-0888	SHL 32-0895	SHL 32-0897
SHL 32-0898	SHL 32-0903	SHL 32-0914	SHL 32-0917	SHL 32-0920
SHL 32-0921	SHL 32-1020	SHL 32-1021	SHL 32-1030	SHL 32-1038
SHL 32-1053	SHL 32-1077	SHL 32-1080	SHL 32-1101	SHL 32-1106
SHL 32-1140	SHL 32-1158	SHL 32-1168	SHL 32-1178	SHL 32-1197
SHL 32-1209	SHL 32-1210	SHL 32-1228	SHL 32-1236	SHL 32-2552
SHL 32-2712	SHL 32-2753	SHL 32-3363		

249

J. Southwest electoral district. The boundaries of the Southwest electoral district

250

shall consist of the following election precincts:

AQUAVIEW	ARBOR LAKE	BAKER	BERNADETTE	BERNICE
----------	------------	-------	------------	---------

Ordinance 14374

BEVERLY	BILOXI	BOEING	BUR 11-0009	BUR 11-0289
BUR 11-0298	BUR 11-0377	BUR 11-0562	BUR 11-0824	BUR 11-0957
BUR 33-0094	BUR 33-0251	BUR 33-0281	BUR 33-0476	BUR 33-0515
BUR 33-0710	BUR 33-0729	BUR 33-1067	BUR 33-1155	BUR 33-1229
BUR 34-0025	BUR 34-0276	BUR 34-0289	BUR 34-0295	BUR 34-0311
BUR 34-0344	BUR 34-0381	BUR 34-0402	BUR 34-0465	BUR 34-0489
BUR 34-0524	BUR 34-0560	BUR 34-0608	BUR 34-0699	BUR 34-0846
BUR 34-0848	BUR 34-1032	BUR 34-1057	BUR 34-1058	BUR 34-1059
BUR 34-1064	BUR 34-1081	BUR 34-1082	BUR 34-1104	BUR 34-1116
BUR 34-1136	BUR 34-1150	BUR 34-1192	BUR 34-1219	BURTON
CARPENTER	CHAUTAUQUA	COLVOS	CONNAUGHT	COVE
CROSS	DES 30-0954	DES 30-3364	DES 33-0016	DES 33-0272
DES 33-0297	DES 33-0360	DES 33-0361	DES 33-0362	DES 33-0363
DES 33-0364	DES 33-0366	DES 33-0367	DES 33-0437	DES 33-0532
DES 33-0668	DES 33-0682	DES 33-0864	DES 33-0911	DES 33-1071
DES 33-1078	DES 33-1128	DES 33-1146	DES 33-1227	DES 33-2394
DES 33-2395	DES 33-2416	DES 33-2454	DES 33-2455	DES 33-2622
DES 33-2623	DES 33-2624	DES 33-2625	DES 33-2626	DES 33-2627
DES 33-2637	DES 33-2671	DES 33-2672	DES 33-2673	DES 33-2674
DES 33-2820	DES 33-3131	DES 33-3170	DES 33-3277	DES 33-3443
DILWORTH	DOCKTON	DOLPHIN	EVERGREEN	GLASGOW
GLENDALE	GREENE	HEIGHTS	JUNIPER	JUTLAND
KINGSTON	LISABEULA	MARGARET	MARIAN	MAURY
MCCAULEY	MCKINLEY	MEATH	MILITARY ROAD	MONTEREY

Ordinance 14374

NPK 33-0849	NPK 33-0851	NPK 33-0852	NPK 33-0853	NPK 33-0854
NPK 33-0855	NPK 33-0856	NPK 33-0857	NPK 33-2474	NPK 33-2644
NPK 33-2645	NPK 33-2646	NPK 33-2647	PATRICIA	PLATO
PORTAGE	QUARTERMASTER	REGAL	ROSEBURG	SALMON CREEK
SEALTH	SEAVIEW	SET 11-3102	SET 11-3107	SET 33-1031
SET 33-3057	SET 33-3058	SET 33-3059	SET 33-3060	SET 33-3061
SET 33-3062	SET 33-3063	SET 33-3064	SET 33-3065	SET 33-3066
SET 33-3068	SET 33-3069	SET 33-3070	SECT 33-3071	SET 33-3072
SET 33-3073	SET 33-3074	SET 33-3075	SET 33-3076	SET 33-3081
SET 33-3099	SET 33-3100	SET 33-3101	SET 33-3104	SET 33-3105
SET 33-3111	SET 33-3112	SET 33-3442	SHAWNEE	SO-HI
SUNNYWOOD	SYLVAN	TAHLEQUAH	VASHON	VICTORY
VISTA	WHITE CENTER	WYNONA))		

251

C. The boundaries of the south electoral district shall consist of the following

252

election precincts:

<u>AKERS</u>	<u>ALG 30-0013</u>	<u>ALG 30-0014</u>	<u>ALG 30-3141</u>
<u>ALG 30-3288</u>	<u>ANGEL CITY</u>	<u>ANGELO</u>	<u>ANTOINE</u>
<u>APOLLO</u>	<u>AQUALINE</u>	<u>AQUAVIEW</u>	<u>ARBOR LAKE</u>
<u>ARTHUR</u>	<u>ATKINSON</u>	<u>AUB 30-3191</u>	<u>AUB 30-3376</u>
<u>AUB 31-0041</u>	<u>AUB 31-0042</u>	<u>AUB 31-0043</u>	<u>AUB 31-0045</u>
<u>AUB 31-0046</u>	<u>AUB 31-0047</u>	<u>AUB 31-0048</u>	<u>AUB 31-0049</u>
<u>AUB 31-0050</u>	<u>AUB 31-0051</u>	<u>AUB 31-0052</u>	<u>AUB 31-0053</u>
<u>AUB 31-0054</u>	<u>AUB 31-0055</u>	<u>AUB 31-0056</u>	<u>AUB 31-0058</u>

Ordinance 14374

<u>AUB 31-0059</u>	<u>AUB 31-0061</u>	<u>AUB 31-0062</u>	<u>AUB 31-0063</u>
<u>AUB 31-0064</u>	<u>AUB 31-0065</u>	<u>AUB 31-0066</u>	<u>AUB 31-0067</u>
<u>AUB 31-0069</u>	<u>AUB 31-0070</u>	<u>AUB 31-0071</u>	<u>AUB 31-0072</u>
<u>AUB 31-0073</u>	<u>AUB 31-0074</u>	<u>AUB 31-0077</u>	<u>AUB 31-0078</u>
<u>AUB 31-0080</u>	<u>AUB 31-0081</u>	<u>AUB 31-0082</u>	<u>AUB 31-0083</u>
<u>AUB 31-0328</u>	<u>AUB 31-2478</u>	<u>AUB 31-2551</u>	<u>AUB 31-2700</u>
<u>AUB 31-2701</u>	<u>AUB 31-2702</u>	<u>AUB 31-2703</u>	<u>AUB 31-2723</u>
<u>AUB 31-2729</u>	<u>AUB 31-3299</u>	<u>AUB 31-3324</u>	<u>AUB 31-3335</u>
<u>AUB 31-3405</u>	<u>AUB 31-3413</u>	<u>AUB 47-3187</u>	<u>AVALON</u>
<u>BAKER</u>	<u>B-D 05-2407</u>	<u>B-D 31-3310</u>	<u>B-D 47-0239</u>
<u>B-D 47-0240</u>	<u>B-D 47-2413</u>	<u>B-D 47-3411</u>	<u>BENSON</u>
<u>BERNADETTE</u>	<u>BERNICE</u>	<u>BERRYDALE</u>	<u>BETTY</u>
<u>BEVERLY</u>	<u>BIG SOOS</u>	<u>BILOXI</u>	<u>BIRCH</u>
<u>BITTERROOT</u>	<u>BOEING</u>	<u>BOISE</u>	<u>BORMAN</u>
<u>BOSSERT</u>	<u>BRIAR</u>	<u>BRIARWOOD</u>	<u>BRIGID</u>
<u>BRINN</u>	<u>BRITTANY</u>	<u>BROKEN HILL</u>	<u>BROOKS</u>
<u>BRYAN</u>	<u>BRYN MAWR</u>	<u>BUR 33-0094</u>	<u>BUR 33-0251</u>
<u>BUR 33-0443</u>	<u>BUR 33-0476</u>	<u>BUR 33-1067</u>	<u>BUR 33-1229</u>
<u>BUR 33-3178</u>	<u>BUR 34-0009</u>	<u>BUR 34-0025</u>	<u>BUR 34-0276</u>
<u>BUR 34-0281</u>	<u>BUR 34-0289</u>	<u>BUR 34-0295</u>	<u>BUR 34-0298</u>
<u>BUR 34-0311</u>	<u>BUR 34-0344</u>	<u>BUR 34-0377</u>	<u>BUR 34-0381</u>
<u>BUR 34-0402</u>	<u>BUR 34-0451</u>	<u>BUR 34-0465</u>	<u>BUR 34-0489</u>
<u>BUR 34-0504</u>	<u>BUR 34-0515</u>	<u>BUR 34-0524</u>	<u>BUR 34-0560</u>

Ordinance 14374

<u>BUR 34-0562</u>	<u>BUR 34-0608</u>	<u>BUR 34-0699</u>	<u>BUR 34-0710</u>
<u>BUR 34-0729</u>	<u>BUR 34-0824</u>	<u>BUR 34-0846</u>	<u>BUR 34-0848</u>
<u>BUR 34-0957</u>	<u>BUR 34-1032</u>	<u>BUR 34-1043</u>	<u>BUR 34-1050</u>
<u>BUR 34-1057</u>	<u>BUR 34-1058</u>	<u>BUR 34-1059</u>	<u>BUR 34-1064</u>
<u>BUR 34-1081</u>	<u>BUR 34-1082</u>	<u>BUR 34-1104</u>	<u>BUR 34-1116</u>
<u>BUR 34-1136</u>	<u>BUR 34-1150</u>	<u>BUR 34-1155</u>	<u>BUR 34-1182</u>
<u>BUR 34-1192</u>	<u>BUR 34-1219</u>	<u>BUR 34-3177</u>	<u>BUR 34-3179</u>
<u>BURTON</u>	<u>CADDIS</u>	<u>CALHOUN</u>	<u>CAMELOT</u>
<u>CAMPBELL HILL</u>	<u>CANDLEWOOD</u>	<u>CAROL</u>	<u>CARPENTER</u>
<u>CARRIAGE</u>	<u>CARRIAGE LANE</u>	<u>CASA</u>	<u>CASCADE</u>
<u>CEDAR PARK</u>	<u>CEDAR RIVER</u>	<u>CHAUTAUQUA</u>	<u>CHINOOK</u>
<u>CHRISTOPHER</u>	<u>CLAY</u>	<u>CLOVER</u>	<u>COALFIELD</u>
<u>COLLEGE</u> <u>HEIGHT</u>	<u>COLVOS</u>	<u>CONNAUGHT</u>	<u>CORNELL</u>
<u>COV 47-0279</u>	<u>COV 47-0313</u>	<u>COV 47-0566</u>	<u>COV 47-1127</u>
<u>COV 47-1145</u>	<u>COV 47-1153</u>	<u>COV 47-1203</u>	<u>COV 47-2390</u>
<u>COV 47-2586</u>	<u>COV 47-2711</u>	<u>COV 47-2843</u>	<u>COV 47-2982</u>
<u>COV 47-3244</u>	<u>COV 47-3279</u>	<u>COV 47-3365</u>	<u>COVE</u>
<u>CROSS</u>	<u>CROWN</u>	<u>CUMBERLAND</u>	<u>CYPRESS</u>
<u>DANIEL</u>	<u>DANISH</u>	<u>DARLENE</u>	<u>DARWOOD</u>
<u>DELANO</u>	<u>DELORIS</u>	<u>DENVER</u>	<u>DES 30-0954</u>
<u>DES 30-3364</u>	<u>DES 33-0016</u>	<u>DES 33-0272</u>	<u>DES 33-0297</u>
<u>DES 33-0360</u>	<u>DES 33-0361</u>	<u>DES 33-0362</u>	<u>DES 33-0363</u>

Ordinance 14374

<u>DES 33-0364</u>	<u>DES 33-0366</u>	<u>DES 33-0367</u>	<u>DES 33-0437</u>
<u>DES 33-0532</u>	<u>DES 33-0668</u>	<u>DES 33-0682</u>	<u>DES 33-0864</u>
<u>DES 33-0911</u>	<u>DES 33-1071</u>	<u>DES 33-1078</u>	<u>DES 33-1128</u>
<u>DES 33-1146</u>	<u>DES 33-1227</u>	<u>DES 33-2394</u>	<u>DES 33-2395</u>
<u>DES 33-2416</u>	<u>DES 33-2454</u>	<u>DES 33-2455</u>	<u>DES 33-2622</u>
<u>DES 33-2623</u>	<u>DES 33-2624</u>	<u>DES 33-2625</u>	<u>DES 33-2626</u>
<u>DES 33-2627</u>	<u>DES 33-2637</u>	<u>DES 33-2671</u>	<u>DES 33-2672</u>
<u>DES 33-2673</u>	<u>DES 33-2674</u>	<u>DES 33-2820</u>	<u>DES 33-3131</u>
<u>DES 33-3170</u>	<u>DES 33-3277</u>	<u>DEVILLE</u>	<u>DILWORTH</u>
<u>DOCKTON</u>	<u>DOLLOFF</u>	<u>DOLPHIN</u>	<u>DORRE DON</u>
<u>DUNLAP</u>	<u>EARLINGTON</u>	<u>EAST RIDGE</u>	<u>EASTWOOD</u>
<u>EDNA</u>	<u>ELIZABETH</u>	<u>ELLIOTT</u>	<u>ENM 05-3414</u>
<u>ENM 31-0409</u>	<u>ENM 31-0410</u>	<u>ENM 31-0411</u>	<u>ENM 31-0413</u>
<u>ENM 31-0414</u>	<u>ENM 31-0415</u>	<u>ENM 31-0416</u>	<u>ENM 31-0417</u>
<u>ENM 31-0418</u>	<u>ENM 31-0419</u>	<u>ENM 31-3246</u>	<u>ENM 31-3247</u>
<u>ENM 31-3248</u>	<u>EVERGREEN</u>	<u>EXCALIBUR</u>	<u>FAIRGLEN</u>
<u>FAIRHAVEN</u>	<u>FAIRHOME</u>	<u>FAIRMONT</u>	<u>FAIRVILLE</u>
<u>FAIRWAY</u>	<u>FAIRWEATHER</u>	<u>FAIRWOOD</u>	<u>FALCON</u>
<u>FARGO</u>	<u>FARLEY</u>	<u>FED 30-2988</u>	<u>FED 30-2989</u>
<u>FED 30-2990</u>	<u>FED 30-2991</u>	<u>FED 30-2992</u>	<u>FED 30-2993</u>
<u>FED 30-2994</u>	<u>FED 30-2995</u>	<u>FED 30-2996</u>	<u>FED 30-2997</u>
<u>FED 30-2998</u>	<u>FED 30-2999</u>	<u>FED 30-3000</u>	<u>FED 30-3001</u>
<u>FED 30-3002</u>	<u>FED 30-3003</u>	<u>FED 30-3004</u>	<u>FED 30-3005</u>

Ordinance 14374

<u>FED 30-3006</u>	<u>FED 30-3007</u>	<u>FED 30-3008</u>	<u>FED 30-3010</u>
<u>FED 30-3011</u>	<u>FED 30-3012</u>	<u>FED 30-3013</u>	<u>FED 30-3014</u>
<u>FED 30-3015</u>	<u>FED 30-3017</u>	<u>FED 30-3018</u>	<u>FED 30-3019</u>
<u>FED 30-3020</u>	<u>FED 30-3021</u>	<u>FED 30-3022</u>	<u>FED 30-3023</u>
<u>FED 30-3024</u>	<u>FED 30-3025</u>	<u>FED 30-3026</u>	<u>FED 30-3027</u>
<u>FED 30-3028</u>	<u>FED 30-3029</u>	<u>FED 30-3030</u>	<u>FED 30-3031</u>
<u>FED 30-3032</u>	<u>FED 30-3033</u>	<u>FED 30-3034</u>	<u>FED 30-3035</u>
<u>FED 30-3036</u>	<u>FED 30-3037</u>	<u>FED 30-3038</u>	<u>FED 30-3039</u>
<u>FED 30-3040</u>	<u>FED 30-3041</u>	<u>FED 30-3042</u>	<u>FED 30-3043</u>
<u>FED 30-3044</u>	<u>FED 30-3045</u>	<u>FED 30-3046</u>	<u>FED 30-3047</u>
<u>FED 30-3048</u>	<u>FED 30-3049</u>	<u>FED 30-3050</u>	<u>FED 30-3051</u>
<u>FED 30-3052</u>	<u>FED 30-3053</u>	<u>FED 30-3054</u>	<u>FED 30-3055</u>
<u>FED 30-3056</u>	<u>FED 30-3077</u>	<u>FED 30-3078</u>	<u>FED 30-3079</u>
<u>FED 30-3080</u>	<u>FED 30-3085</u>	<u>FED 30-3086</u>	<u>FED 30-3087</u>
<u>FED 30-3088</u>	<u>FED 30-3089</u>	<u>FED 30-3090</u>	<u>FED 30-3091</u>
<u>FED 30-3092</u>	<u>FED 30-3093</u>	<u>FED 30-3094</u>	<u>FED 30-3095</u>
<u>FED 30-3096</u>	<u>FED 30-3097</u>	<u>FED 30-3098</u>	<u>FED 30-3110</u>
<u>FED 30-3234</u>	<u>FED 30-3235</u>	<u>FED 30-3236</u>	<u>FED 30-3237</u>
<u>FED 30-3238</u>	<u>FED 30-3289</u>	<u>FED 30-3297</u>	<u>FED 30-3301</u>
<u>FED 30-3305</u>	<u>FED 30-3372</u>	<u>FED 30-3392</u>	<u>FED 30-3395</u>
<u>FINDLEY</u>	<u>FOREST</u>	<u>FOUR LAKES</u>	<u>FRANCIS</u>
<u>FRANKLIN</u>	<u>FRATER</u>	<u>FREEDOM</u>	<u>FRUITLAND</u>
<u>FULLER</u>	<u>GAILE</u>	<u>GALAHAD</u>	<u>GENEVA</u>

Ordinance 14374

<u>GLASGOW</u>	<u>GLENCARIN</u>	<u>GLENDALE</u>	<u>GLENMAR</u>
<u>GLENWOOD</u>	<u>GRANDVIEW</u>	<u>GRASS LAKE</u>	<u>GREEN RIVER</u>
<u>GREENBROOK</u>	<u>GREENE</u>	<u>GREENVILLE</u>	<u>GRIFFITH</u>
<u>GUENEVERE</u>	<u>HAM LAKE</u>	<u>HANK</u>	<u>HANSEN</u>
<u>HAWK</u>	<u>HAWKEYE</u>	<u>HAZELWOOD</u>	<u>HEIGHTS</u>
<u>HERON</u>	<u>HILLCREST</u>	<u>HOBART</u>	<u>HOLM LAKE</u>
<u>HUCKLEBERRY</u>	<u>HUSKY</u>	<u>ILLAHEE</u>	<u>IMPALA</u>
<u>IOWA</u>	<u>IRMA</u>	<u>JACQUELINE</u>	<u>JEFFERSON</u>
<u>JENKINS CREEK</u>	<u>JOVITA</u>	<u>JUNIPER</u>	<u>JUTLAND</u>
<u>KELLY</u>	<u>KELSEY</u>	<u>KEN 05-3375</u>	<u>KEN 31-0246</u>
<u>KEN 31-0482</u>	<u>KEN 31-0600</u>	<u>KEN 31-0753</u>	<u>KEN 31-0835</u>
<u>KEN 31-2403</u>	<u>KEN 31-2599</u>	<u>KEN 31-2667</u>	<u>KEN 31-2939</u>
<u>KEN 31-2985</u>	<u>KEN 31-3274</u>	<u>KEN 31-3275</u>	<u>KEN 31-3323</u>
<u>KEN 31-3408</u>	<u>KEN 33-0270</u>	<u>KEN 33-0575</u>	<u>KEN 33-0576</u>
<u>KEN 33-0577</u>	<u>KEN 33-0578</u>	<u>KEN 33-0580</u>	<u>KEN 33-0581</u>
<u>KEN 33-0582</u>	<u>KEN 33-0583</u>	<u>KEN 33-0584</u>	<u>KEN 33-0585</u>
<u>KEN 33-0586</u>	<u>KEN 33-0587</u>	<u>KEN 33-0588</u>	<u>KEN 33-0590</u>
<u>KEN 33-0591</u>	<u>KEN 33-0592</u>	<u>KEN 33-0593</u>	<u>KEN 33-0594</u>
<u>KEN 33-0595</u>	<u>KEN 33-0596</u>	<u>KEN 33-0597</u>	<u>KEN 33-0598</u>
<u>KEN 33-0603</u>	<u>KEN 33-1055</u>	<u>KEN 33-2426</u>	<u>KEN 33-2443</u>
<u>KEN 33-2567</u>	<u>KEN 33-2569</u>	<u>KEN 33-2570</u>	<u>KEN 33-2618</u>
<u>KEN 33-2663</u>	<u>KEN 33-2664</u>	<u>KEN 33-2699</u>	<u>KEN 33-2825</u>
<u>KEN 33-2830</u>	<u>KEN 33-2842</u>	<u>KEN 33-2864</u>	<u>KEN 33-3172</u>

Ordinance 14374

<u>KEN 33-3188</u>	<u>KEN 33-3189</u>	<u>KEN 33-3232</u>	<u>KEN 33-3240</u>
<u>KEN 33-3258</u>	<u>KEN 33-3332</u>	<u>KEN 33-3362</u>	<u>KEN 33-3378</u>
<u>KEN 47-0238</u>	<u>KEN 47-0498</u>	<u>KEN 47-0599</u>	<u>KEN 47-0601</u>
<u>KEN 47-0662</u>	<u>KEN 47-0798</u>	<u>KEN 47-0910</u>	<u>KEN 47-1151</u>
<u>KEN 47-2477</u>	<u>KEN 47-2490</u>	<u>KEN 47-2568</u>	<u>KEN 47-2585</u>
<u>KEN 47-2704</u>	<u>KEN 47-2834</u>	<u>KEN 47-2838</u>	<u>KEN 47-3174</u>
<u>KEN 47-3180</u>	<u>KEN 47-3184</u>	<u>KEN 47-3190</u>	<u>KEN 47-3344</u>
<u>KEN 47-3352</u>	<u>KEN 47-3402</u>	<u>KILLARNEY</u>	<u>KINGSTON</u>
<u>KLUMP</u>	<u>KNIGHTS</u>	<u>KRAIN</u>	<u>LAKE DESIRE</u>
<u>LAKE MORTON</u>	<u>LAKE YOUNGS</u>	<u>LAKELAND</u>	<u>LAKERIDGE</u>
<u>LANGSTON</u>	<u>LEA HILL</u>	<u>LEAH</u>	<u>LESTER</u>
<u>LINCOLN</u>	<u>LINDA</u>	<u>LISABEULA</u>	<u>LITTLE SOOS</u>
<u>LOIS</u>	<u>LUND</u>	<u>LYDIA</u>	<u>LYNN</u>
<u>MADISON</u>	<u>MAPLE HILLS</u>	<u>MAPLEWOOD</u>	<u>MARDI GRAS</u>
<u>MARGARET</u>	<u>MARIAN</u>	<u>MATHESON</u>	<u>MATILDA</u>
<u>MAURY</u>	<u>MAY VALLEY</u>	<u>MCALLISTER</u>	<u>MCCAULEY</u>
<u>MCCOY</u>	<u>MCDIVITT</u>	<u>MCDONALD</u>	<u>MCKINLEY</u>
<u>MEAKIM</u>	<u>MEATH</u>	<u>MERGANSER</u>	<u>MERLIN</u>
<u>MERRIHILL</u>	<u>MIL 25-0808</u>	<u>MIL 30-3146</u>	<u>MILDRED</u>
<u>MILITARY ROAD</u>	<u>MILL CREEK</u>	<u>MILWAUKEE</u>	<u>MONEYSMITH</u>
<u>MONK</u>	<u>MONTEREY</u>	<u>MORGAN</u>	<u>MORRIS</u>
<u>MORTON</u>	<u>MUCKLESHOOT</u>	<u>M-V 05-1218</u>	<u>M-V 05-2614</u>
<u>M-V 05-2857</u>	<u>M-V 05-3245</u>	<u>M-V 05-3272</u>	<u>M-V 05-3367</u>

Ordinance 14374

<u>M-V 05-3368</u>	<u>M-V 05-3369</u>	<u>M-V 05-3373</u>	<u>M-V 47-0528</u>
<u>M-V 47-0697</u>	<u>M-V 47-2748</u>	<u>M-V 47-2841</u>	<u>M-V 47-3242</u>
<u>M-V 47-3322</u>	<u>M-V 47-3366</u>	<u>NAILA</u>	<u>NATHAN</u>
<u>NEUWAUKUM</u>	<u>NEW ORLEANS</u>	<u>NORTH LAKE</u>	<u>NPK 33-0851</u>
<u>NPK 33-0852</u>	<u>NPK 33-0853</u>	<u>NPK 33-0854</u>	<u>NPK 33-0855</u>
<u>NPK 33-0856</u>	<u>NPK 33-0857</u>	<u>NPK 33-2474</u>	<u>NPK 33-2644</u>
<u>NPK 33-2645</u>	<u>NPK 33-2646</u>	<u>NPK 33-2647</u>	<u>NPK 34-0849</u>
<u>ODONNELL</u>	<u>OLSON</u>	<u>ORCHARD</u>	<u>OSCEOLA</u>
<u>OXFORD</u>	<u>PAC 25-0885</u>	<u>PAC 25-0886</u>	<u>PAC 25-0887</u>
<u>PAC 25-2408</u>	<u>PAC 25-2856</u>	<u>PANTHER LAKE</u>	<u>PATRICIA</u>
<u>PEGGY</u>	<u>PETROVITSKY</u>	<u>PILGRIM</u>	<u>PIPELINE</u>
<u>PLAINS</u>	<u>PLATO</u>	<u>PONY</u>	<u>PORCUPINE</u>
<u>PORTAGE</u>	<u>POTLATCH</u>	<u>PTARMIGAN</u>	<u>QUARTERMASTER</u>
<u>RAINIER</u>	<u>RAVENSDALE</u>	<u>RED MILL</u>	<u>REGAL</u>
<u>RENHILL</u>	<u>RIVERSIDE</u>	<u>RNT 05-3162</u>	<u>RNT 11-0962</u>
<u>RNT 11-0965</u>	<u>RNT 11-0966</u>	<u>RNT 11-0967</u>	<u>RNT 11-0982</u>
<u>RNT 11-0989</u>	<u>RNT 11-0991</u>	<u>RNT 11-0993</u>	<u>RNT 11-0994</u>
<u>RNT 11-0999</u>	<u>RNT 11-1000</u>	<u>RNT 11-1010</u>	<u>RNT 11-1017</u>
<u>RNT 11-1018</u>	<u>RNT 33-0986</u>	<u>RNT 33-0990</u>	<u>RNT 33-2472</u>
<u>RNT 33-2582</u>	<u>RNT 33-2844</u>	<u>RNT 33-2845</u>	<u>RNT 33-3356</u>
<u>RNT 33-3357</u>	<u>RNT 37-0969</u>	<u>RNT 37-3154</u>	<u>RNT 41-0964</u>
<u>RNT 41-0983</u>	<u>RNT 41-0984</u>	<u>RNT 41-0995</u>	<u>RNT 41-0997</u>
<u>RNT 41-1004</u>	<u>RNT 41-1007</u>	<u>RNT 41-1011</u>	<u>RNT 41-2583</u>

Ordinance 14374

<u>RNT 41-2816</u>	<u>RNT 41-3223</u>	<u>RNT 41-3224</u>	<u>RNT 41-3287</u>
<u>RNT 41-3311</u>	<u>RNT 41-3359</u>	<u>RNT 41-3404</u>	<u>RNT 47-0970</u>
<u>RNT 47-0971</u>	<u>RNT 47-0973</u>	<u>RNT 47-0975</u>	<u>RNT 47-0977</u>
<u>RNT 47-0978</u>	<u>RNT 47-0979</u>	<u>RNT 47-0980</u>	<u>RNT 47-0981</u>
<u>RNT 47-0985</u>	<u>RNT 47-0988</u>	<u>RNT 47-0992</u>	<u>RNT 47-0996</u>
<u>RNT 47-0998</u>	<u>RNT 47-1002</u>	<u>RNT 47-1003</u>	<u>RNT 47-1006</u>
<u>RNT 47-1008</u>	<u>RNT 47-1012</u>	<u>RNT 47-1015</u>	<u>RNT 47-2475</u>
<u>RNT 47-2581</u>	<u>RNT 47-2607</u>	<u>RNT 47-2739</u>	<u>RNT 47-2815</u>
<u>RNT 47-2854</u>	<u>RNT 47-2976</u>	<u>RNT 47-3161</u>	<u>RNT 47-3163</u>
<u>RNT 47-3394</u>	<u>ROGER</u>	<u>ROSEBURG</u>	<u>ROSEMARY</u>
<u>ROUNDTABLE</u>	<u>ROWAN</u>	<u>RUDELL</u>	<u>RUSH</u>
<u>RUSSELL</u>	<u>SALMON CREEK</u>	<u>SAWYER</u>	<u>SEALTH</u>
<u>SEAVIEW</u>	<u>SELLECK</u>	<u>SERENE</u>	<u>SERENIDAD</u>
<u>SET 11-3102</u>	<u>SET 11-3105</u>	<u>SET 11-3107</u>	<u>SET 11-3114</u>
<u>SET 33-1031</u>	<u>SET 33-3057</u>	<u>SET 33-3058</u>	<u>SET 33-3059</u>
<u>SET 33-3060</u>	<u>SET 33-3061</u>	<u>SET 33-3062</u>	<u>SET 33-3063</u>
<u>SET 33-3064</u>	<u>SET 33-3065</u>	<u>SET 33-3068</u>	<u>SET 33-3069</u>
<u>SET 33-3070</u>	<u>SET 33-3072</u>	<u>SET 33-3073</u>	<u>SET 33-3074</u>
<u>SET 33-3075</u>	<u>SET 33-3076</u>	<u>SET 33-3081</u>	<u>SET 33-3099</u>
<u>SET 33-3101</u>	<u>SET 33-3104</u>	<u>SET 33-3111</u>	<u>SET 33-3112</u>
<u>SET 33-3113</u>	<u>SET 34-3066</u>	<u>SET 34-3071</u>	<u>SET 34-3100</u>
<u>SET 34-3103</u>	<u>SET 34-3255</u>	<u>SHADOW LAKE</u>	<u>SHAMROCK</u>
<u>SHAWNEE</u>	<u>SHILOH</u>	<u>SIERRA</u>	<u>SIMONE</u>

<u>SO-HI</u>	<u>SOOS CREEK</u>	<u>SPIDER LAKE</u>	<u>SPIRIT</u>
<u>SPRING GLEN</u>	<u>SPRING LAKE</u>	<u>STAR LAKE</u>	<u>STARR</u>
<u>STEELHEAD</u>	<u>STIMSON PARK</u>	<u>STOCKTON</u>	<u>SUE CITY</u>
<u>SUNNYWOOD</u>	<u>SWEENEY</u>	<u>SYLVAN</u>	<u>TAHLEQUAH</u>
<u>TAHOMA</u>	<u>TANNER</u>	<u>TANYA</u>	<u>THISTLE</u>
<u>THOMAS</u>	<u>TIMBER</u>	<u>TONY</u>	<u>TOTEM</u>
<u>TROUT LAKE</u>	<u>TUK 11-1162</u>	<u>TUK 11-1164</u>	<u>TUK 11-1165</u>
<u>TUK 11-1166</u>	<u>TUK 11-2453</u>	<u>TUK 11-2946</u>	<u>TUK 11-2947</u>
<u>TUK 11-2949</u>	<u>TUK 11-2951</u>	<u>TUK 11-2956</u>	<u>TUK 11-3127</u>
<u>TUK 11-3128</u>	<u>TUK 11-3130</u>	<u>TUK 11-3233</u>	<u>TUK 11-3393</u>
<u>TUK 33-1167</u>	<u>TUK 33-2751</u>	<u>TUK 33-2752</u>	<u>TUK 33-2955</u>
<u>TUK 33-3133</u>	<u>TUK 33-3353</u>	<u>TUK 33-3358</u>	<u>TUK 34-2952</u>
<u>TUK 37-3156</u>	<u>TWIN FIRS</u>	<u>TWIN MAPLES</u>	<u>VALENCIA</u>
<u>VASHON</u>	<u>VEAZIE</u>	<u>VICTORY</u>	<u>VISTA</u>
<u>WABASH</u>	<u>WALLACE</u>	<u>WANDA</u>	<u>WAYNE</u>
<u>WESTVIEW</u>	<u>WESTWOOD</u>	<u>WHITE CENTER</u>	<u>WHITE RIVER</u>
<u>WILMA</u>	<u>WINTERWOOD</u>	<u>WYNOCHE</u>	<u>WYNONA</u>

253

D. The boundaries of the east electoral district shall be as follows:

<u>ADAIR</u>	<u>ALDARRA</u>	<u>ALDER SPRINGS</u>	<u>ALDERWOOD</u>
<u>ALLEN</u>	<u>ALPINE</u>	<u>ALTA VISTA</u>	<u>AMES LAKE</u>
<u>ANN</u>	<u>ARLINE</u>	<u>AUDREY</u>	<u>AVONDALE</u>
<u>BACUS</u>	<u>BARCLAY</u>	<u>BEA 41-0099</u>	<u>BEAR CREEK</u>
<u>BEL 41-0011</u>	<u>BEL 41-0101</u>	<u>BEL 41-0102</u>	<u>BEL 41-0103</u>

Ordinance 14374

<u>BEL 41-0104</u>	<u>BEL 41-0105</u>	<u>BEL 41-0106</u>	<u>BEL 41-0107</u>
<u>BEL 41-0108</u>	<u>BEL 41-0109</u>	<u>BEL 41-0110</u>	<u>BEL 41-0111</u>
<u>BEL 41-0112</u>	<u>BEL 41-0113</u>	<u>BEL 41-0114</u>	<u>BEL 41-0115</u>
<u>BEL 41-0116</u>	<u>BEL 41-0117</u>	<u>BEL 41-0119</u>	<u>BEL 41-0120</u>
<u>BEL 41-0121</u>	<u>BEL 41-0122</u>	<u>BEL 41-0123</u>	<u>BEL 41-0124</u>
<u>BEL 41-0128</u>	<u>BEL 41-0129</u>	<u>BEL 41-0131</u>	<u>BEL 41-0175</u>
<u>BEL 41-0176</u>	<u>BEL 41-0179</u>	<u>BEL 41-0180</u>	<u>BEL 41-0198</u>
<u>BEL 41-0200</u>	<u>BEL 41-0201</u>	<u>BEL 41-0203</u>	<u>BEL 41-0205</u>
<u>BEL 41-0206</u>	<u>BEL 41-0208</u>	<u>BEL 41-0209</u>	<u>BEL 41-0210</u>
<u>BEL 41-0211</u>	<u>BEL 41-0219</u>	<u>BEL 41-0220</u>	<u>BEL 41-0222</u>
<u>BEL 41-0305</u>	<u>BEL 41-0333</u>	<u>BEL 41-0408</u>	<u>BEL 41-0460</u>
<u>BEL 41-0472</u>	<u>BEL 41-0475</u>	<u>BEL 41-0505</u>	<u>BEL 41-0658</u>
<u>BEL 41-0815</u>	<u>BEL 41-0841</u>	<u>BEL 41-1052</u>	<u>BEL 41-1235</u>
<u>BEL 41-2386</u>	<u>BEL 41-2428</u>	<u>BEL 41-2429</u>	<u>BEL 41-2447</u>
<u>BEL 41-2554</u>	<u>BEL 41-2555</u>	<u>BEL 41-2556</u>	<u>BEL 41-2621</u>
<u>BEL 41-2714</u>	<u>BEL 41-2719</u>	<u>BEL 41-2782</u>	<u>BEL 41-2800</u>
<u>BEL 41-2801</u>	<u>BEL 41-2812</u>	<u>BEL 41-2866</u>	<u>BEL 41-2906</u>
<u>BEL 41-2935</u>	<u>BEL 41-2936</u>	<u>BEL 41-2943</u>	<u>BEL 41-2944</u>
<u>BEL 41-2945</u>	<u>BEL 41-2970</u>	<u>BEL 41-3084</u>	<u>BEL 41-3140</u>
<u>BEL 41-3166</u>	<u>BEL 41-3225</u>	<u>BEL 41-3226</u>	<u>BEL 41-3253</u>
<u>BEL 41-3278</u>	<u>BEL 41-3286</u>	<u>BEL 41-3291</u>	<u>BEL 41-3312</u>
<u>BEL 41-3330</u>	<u>BEL 41-3370</u>	<u>BEL 41-3371</u>	<u>BEL 48-0125</u>
<u>BEL 48-0126</u>	<u>BEL 48-0127</u>	<u>BEL 48-0132</u>	<u>BEL 48-0133</u>

Ordinance 14374

<u>BEL 48-0134</u>	<u>BEL 48-0135</u>	<u>BEL 48-0136</u>	<u>BEL 48-0138</u>
<u>BEL 48-0140</u>	<u>BEL 48-0142</u>	<u>BEL 48-0143</u>	<u>BEL 48-0144</u>
<u>BEL 48-0145</u>	<u>BEL 48-0146</u>	<u>BEL 48-0147</u>	<u>BEL 48-0148</u>
<u>BEL 48-0149</u>	<u>BEL 48-0151</u>	<u>BEL 48-0152</u>	<u>BEL 48-0153</u>
<u>BEL 48-0154</u>	<u>BEL 48-0156</u>	<u>BEL 48-0157</u>	<u>BEL 48-0158</u>
<u>BEL 48-0159</u>	<u>BEL 48-0160</u>	<u>BEL 48-0162</u>	<u>BEL 48-0163</u>
<u>BEL 48-0164</u>	<u>BEL 48-0165</u>	<u>BEL 48-0166</u>	<u>BEL 48-0167</u>
<u>BEL 48-0168</u>	<u>BEL 48-0169</u>	<u>BEL 48-0170</u>	<u>BEL 48-0171</u>
<u>BEL 48-0177</u>	<u>BEL 48-0178</u>	<u>BEL 48-0186</u>	<u>BEL 48-0188</u>
<u>BEL 48-0189</u>	<u>BEL 48-0190</u>	<u>BEL 48-0191</u>	<u>BEL 48-0192</u>
<u>BEL 48-0193</u>	<u>BEL 48-0194</u>	<u>BEL 48-0196</u>	<u>BEL 48-0207</u>
<u>BEL 48-0212</u>	<u>BEL 48-0213</u>	<u>BEL 48-0214</u>	<u>BEL 48-0215</u>
<u>BEL 48-0216</u>	<u>BEL 48-0217</u>	<u>BEL 48-0218</u>	<u>BEL 48-0221</u>
<u>BEL 48-0223</u>	<u>BEL 48-0224</u>	<u>BEL 48-0225</u>	<u>BEL 48-0226</u>
<u>BEL 48-0227</u>	<u>BEL 48-0694</u>	<u>BEL 48-1023</u>	<u>BEL 48-1049</u>
<u>BEL 48-2412</u>	<u>BEL 48-2430</u>	<u>BEL 48-2431</u>	<u>BEL 48-2432</u>
<u>BEL 48-2433</u>	<u>BEL 48-2434</u>	<u>BEL 48-2479</u>	<u>BEL 48-2557</u>
<u>BEL 48-2558</u>	<u>BEL 48-2559</u>	<u>BEL 48-2715</u>	<u>BEL 48-2716</u>
<u>BEL 48-2772</u>	<u>BEL 48-2773</u>	<u>BEL 48-2774</u>	<u>BEL 48-2775</u>
<u>BEL 48-2776</u>	<u>BEL 48-2777</u>	<u>BEL 48-2778</u>	<u>BEL 48-2780</u>
<u>BEL 48-2781</u>	<u>BEL 48-2958</u>	<u>BEL 48-3143</u>	<u>BEL 48-3144</u>
<u>BEL 48-3292</u>	<u>BEL 48-3361</u>	<u>BIG BEND</u>	<u>BOT 01-0252</u>
<u>BOT 01-0253</u>	<u>BOT 01-0254</u>	<u>BOT 01-0255</u>	<u>BOT 01-0256</u>

Ordinance 14374

<u>BOT 01-0257</u>	<u>BOT 01-0258</u>	<u>BOT 01-0259</u>	<u>BOT 01-0260</u>
<u>BOT 01-0261</u>	<u>BOT 01-0262</u>	<u>BOT 01-2473</u>	<u>BOT 01-2495</u>
<u>BOT 01-2676</u>	<u>BOT 01-2865</u>	<u>BOT 01-3271</u>	<u>BOT 01-3321</u>
<u>BOT 01-3398</u>	<u>BOT 01-3399</u>	<u>BOWOOD</u>	<u>BRIDLE TRAILS</u>
<u>BRONSON</u>	<u>BROOKSHIRE</u>	<u>BROOKSIDE</u>	<u>BROOKTRAILS</u>
<u>BUCKNER</u>	<u>BURGUNDY</u>	<u>CAMAS</u>	<u>CAR 45-0290</u>
<u>CAR 45-3290</u>	<u>CAR 45-3348</u>	<u>CARLYLE</u>	<u>CASCADE VIEW</u>
<u>CEDAR</u>	<u>CEDAR SPRINGS</u>	<u>C-H 48-0321</u>	<u>C-H 48-0322</u>
<u>C-H 48-0323</u>	<u>C-H 48-0324</u>	<u>C-H 48-0325</u>	<u>C-H 48-0326</u>
<u>C-H 48-2392</u>	<u>C-H 48-3360</u>	<u>CHALLENGER</u>	<u>CHAMPAGNE</u>
<u>CHATEAU</u>	<u>CHERRY VALLEY</u>	<u>CHURCHILL</u>	<u>CLEVELAND</u>
<u>COLLEEN</u>	<u>COMPTON</u>	<u>COOPER</u>	<u>CORWIN</u>
<u>COTTAGE BEACH</u>	<u>COTTAGE LAKE</u>	<u>COUGAR MTN</u>	<u>COUNTRYSIDE</u>
<u>DENNY PARK</u>	<u>DIANE</u>	<u>DIPPER</u>	<u>DOUGLAS</u>
<u>DUCHESS</u>	<u>DUTHIE HILL</u>	<u>DUV 45-0389</u>	<u>DUV 45-2959</u>
<u>DUV 45-3218</u>	<u>DUV 45-3219</u>	<u>EASTGATE</u>	<u>EASTMONT</u>
<u>ELECTRA</u>	<u>ELSIE</u>	<u>ELSOM</u>	<u>ERIN</u>
<u>ERVA</u>	<u>FALL CITY</u>	<u>FARMER</u>	<u>FILLMORE</u>
<u>FIREFLY</u>	<u>FIRLOCK</u>	<u>FOX</u>	<u>FREDRICK</u>
<u>GILMAN</u>	<u>GRIZZLY</u>	<u>GROUSE</u>	<u>GROUSEMONT</u>
<u>GROVER</u>	<u>HAAS</u>	<u>HANSELL</u>	<u>HAPPY VALLEY</u>
<u>HERMOSA</u>	<u>HIDDEN CREST</u>	<u>HILL</u>	<u>HILLTOP</u>
<u>HI-VALLEY</u>	<u>HI-WOODS</u>	<u>HOLIDAY LAKE</u>	<u>HOLLYMORE</u>

Ordinance 14374

<u>HOLLYWOOD</u>	<u>HOLMES POINT</u>	<u>HORIZON</u>	<u>HORSESHOE</u>
<u>HPT 48-0533</u>	<u>HUNTER</u>	<u>HUTCHINSON</u>	<u>ISABELLA</u>
<u>ISS 05-0543</u>	<u>ISS 05-0544</u>	<u>ISS 05-0545</u>	<u>ISS 05-0546</u>
<u>ISS 05-0547</u>	<u>ISS 05-0548</u>	<u>ISS 05-0550</u>	<u>ISS 05-2461</u>
<u>ISS 05-2602</u>	<u>ISS 05-2806</u>	<u>ISS 05-2807</u>	<u>ISS 05-2929</u>
<u>ISS 05-3138</u>	<u>ISS 05-3167</u>	<u>ISS 05-3206</u>	<u>ISS 41-2401</u>
<u>ISS 41-3145</u>	<u>JANE</u>	<u>JAY</u>	<u>JEAN</u>
<u>JUANITA CREST</u>	<u>KAMIAKIN</u>	<u>KEZELE</u>	<u>KINGLET</u>
<u>KINGSGATE</u>	<u>KINGSGATE</u> <u>RIDGE</u>	<u>KIR 45-0618</u>	<u>KIR 45-0619</u>
<u>KIR 45-0620</u>	<u>KIR 45-0621</u>	<u>KIR 45-0622</u>	<u>KIR 45-0623</u>
<u>KIR 45-0624</u>	<u>KIR 45-0627</u>	<u>KIR 45-0629</u>	<u>KIR 45-0630</u>
<u>KIR 45-0631</u>	<u>KIR 45-0632</u>	<u>KIR 45-0633</u>	<u>KIR 45-2571</u>
<u>KIR 45-2730</u>	<u>KIR 45-2731</u>	<u>KIR 45-2786</u>	<u>KIR 45-2910</u>
<u>KIR 45-2911</u>	<u>KIR 45-2912</u>	<u>KIR 45-2913</u>	<u>KIR 45-2915</u>
<u>KIR 45-2916</u>	<u>KIR 45-2917</u>	<u>KIR 45-2918</u>	<u>KIR 45-2923</u>
<u>KIR 45-2924</u>	<u>KIR 45-2930</u>	<u>KIR 45-2931</u>	<u>KIR 45-2932</u>
<u>KIR 45-2933</u>	<u>KIR 45-2934</u>	<u>KIR 45-2962</u>	<u>KIR 45-3109</u>
<u>KIR 45-3198</u>	<u>KIR 45-3199</u>	<u>KIR 45-3200</u>	<u>KIR 45-3397</u>
<u>KIR 48-0614</u>	<u>KIR 48-0615</u>	<u>KIR 48-0616</u>	<u>KIR 48-0628</u>
<u>KIR 48-0636</u>	<u>KIR 48-0638</u>	<u>KIR 48-0639</u>	<u>KIR 48-0640</u>
<u>KIR 48-0641</u>	<u>KIR 48-0642</u>	<u>KIR 48-0643</u>	<u>KIR 48-0644</u>
<u>KIR 48-0645</u>	<u>KIR 48-0646</u>	<u>KIR 48-2598</u>	<u>KIR 48-2657</u>

Ordinance 14374

<u>KIR 48-2788</u>	<u>KIR 48-2863</u>	<u>KIR 48-2914</u>	<u>KIR 48-2919</u>
<u>KIR 48-2920</u>	<u>KIR 48-2921</u>	<u>KIR 48-2922</u>	<u>KIR 48-2925</u>
<u>KIR 48-3196</u>	<u>KIR 48-3337</u>	<u>KIR 48-3401</u>	<u>KLAHANIE</u>
<u>LAKE ALICE</u>	<u>LAKE JOY</u>	<u>LAKE LEOTA</u>	<u>LAKE PARK</u>
<u>LAKEDGE</u>	<u>LAWRENCE</u>	<u>LORA</u>	<u>LYNX</u>
<u>MABEL</u>	<u>MARCEL</u>	<u>MARGERY</u>	<u>MARGO</u>
<u>MARTHA</u>	<u>MARYMOOR</u>	<u>MATTHEW</u>	<u>MEADOW</u>
<u>MEADOWBROOK</u>	<u>MEANDER</u>	<u>MED 48-0745</u>	<u>MED 48-0746</u>
<u>MED 48-0747</u>	<u>MED 48-0748</u>	<u>MED 48-0749</u>	<u>MED 48-0750</u>
<u>MED 48-0751</u>	<u>MED 48-0752</u>	<u>MERLOT</u>	<u>M-I 41-0755</u>
<u>M-I 41-0756</u>	<u>M-I 41-0757</u>	<u>M-I 41-0758</u>	<u>M-I 41-0759</u>
<u>M-I 41-0761</u>	<u>M-I 41-0762</u>	<u>M-I 41-0763</u>	<u>M-I 41-0765</u>
<u>M-I 41-0766</u>	<u>M-I 41-0767</u>	<u>M-I 41-0768</u>	<u>M-I 41-0769</u>
<u>M-I 41-0770</u>	<u>M-I 41-0771</u>	<u>M-I 41-0772</u>	<u>M-I 41-0773</u>
<u>M-I 41-0774</u>	<u>M-I 41-0775</u>	<u>M-I 41-0776</u>	<u>M-I 41-0777</u>
<u>M-I 41-0778</u>	<u>M-I 41-0779</u>	<u>M-I 41-0780</u>	<u>M-I 41-0781</u>
<u>M-I 41-0782</u>	<u>M-I 41-0783</u>	<u>M-I 41-0784</u>	<u>M-I 41-0785</u>
<u>M-I 41-0786</u>	<u>M-I 41-0787</u>	<u>M-I 41-0788</u>	<u>M-I 41-0789</u>
<u>M-I 41-0790</u>	<u>M-I 41-0791</u>	<u>M-I 41-0792</u>	<u>M-I 41-0793</u>
<u>M-I 41-0794</u>	<u>M-I 41-0795</u>	<u>M-I 41-0796</u>	<u>M-I 41-0797</u>
<u>M-I 41-2445</u>	<u>M-I 41-2465</u>	<u>M-I 41-2691</u>	<u>M-I 41-2808</u>
<u>M-I 41-2809</u>	<u>MICHAEL</u>	<u>MIDDLE FORK</u>	<u>MILLIKIN</u>
<u>MINK ROAD</u>	<u>MIRRORMONT</u>	<u>MOUNT CLARE</u>	<u>MOUNT SI</u>

Ordinance 14374

<u>MYSTIC</u>	<u>NAPOLEON</u>	<u>N-B 05-0858</u>	<u>N-B 05-0859</u>
<u>N-B 05-2683</u>	<u>N-B 05-3296</u>	<u>N-B 05-3406</u>	<u>N-B 05-3407</u>
<u>NEW 41-0248</u>	<u>NEW 41-0840</u>	<u>NEW 41-0878</u>	<u>NEW 41-1115</u>
<u>NEW 41-2811</u>	<u>NEW 41-3227</u>	<u>NEW 41-3228</u>	<u>NEW 41-3241</u>
<u>NEW 41-3261</u>	<u>NEW 41-3336</u>	<u>NORWAY HILL</u>	<u>NOVELTY</u>
<u>NURMI</u>	<u>OVERDALE</u>	<u>PATTERSON</u>	<u>PORT</u>
<u>PRESTON</u>	<u>PROVAN</u>	<u>PROVIDENCE</u>	<u>QUAIL</u>
<u>QUEENSGATE</u>	<u>RAGING RIVER</u>	<u>RAMONA</u>	<u>RANCH</u>
<u>RED 45-0934</u>	<u>RED 45-0935</u>	<u>RED 45-0936</u>	<u>RED 45-0944</u>
<u>RED 45-0951</u>	<u>RED 45-0953</u>	<u>RED 45-2410</u>	<u>RED 45-2448</u>
<u>RED 45-2492</u>	<u>RED 45-2580</u>	<u>RED 45-2638</u>	<u>RED 45-2639</u>
<u>RED 45-2640</u>	<u>RED 45-2641</u>	<u>RED 45-2642</u>	<u>RED 45-2643</u>
<u>RED 45-2659</u>	<u>RED 45-2789</u>	<u>RED 45-2966</u>	<u>RED 45-2967</u>
<u>RED 45-2968</u>	<u>RED 45-3197</u>	<u>RED 45-3281</u>	<u>RED 45-3282</u>
<u>RED 45-3313</u>	<u>RED 45-3314</u>	<u>RED 45-3315</u>	<u>RED 45-3316</u>
<u>RED 45-3346</u>	<u>RED 45-3390</u>	<u>RED 45-3391</u>	<u>RED 45-3415</u>
<u>RED 48-0937</u>	<u>RED 48-0938</u>	<u>RED 48-0939</u>	<u>RED 48-0940</u>
<u>RED 48-0941</u>	<u>RED 48-0942</u>	<u>RED 48-0945</u>	<u>RED 48-0946</u>
<u>RED 48-0947</u>	<u>RED 48-0948</u>	<u>RED 48-0949</u>	<u>RED 48-0950</u>
<u>RED 48-0952</u>	<u>RED 48-2449</u>	<u>RED 48-2466</u>	<u>RED 48-2467</u>
<u>RED 48-2628</u>	<u>RED 48-2629</u>	<u>RED 48-2630</u>	<u>RED 48-2631</u>
<u>RED 48-2632</u>	<u>RED 48-2633</u>	<u>RED 48-2634</u>	<u>RED 48-2635</u>
<u>RED 48-2636</u>	<u>RED 48-2790</u>	<u>RED 48-2969</u>	<u>RED 48-3134</u>

<u>RED 48-3147</u>	<u>RED 48-3207</u>	<u>RED 48-3208</u>	<u>RED 48-3209</u>
<u>REINTREE</u>	<u>REXGATE</u>	<u>RING HILL</u>	<u>RIVERBEND</u>
<u>ROANOKE</u>	<u>ROSE</u>	<u>RYAN</u>	<u>SALAL</u>
<u>SALISH</u>	<u>SAM 05-0100</u>	<u>SAM 05-0307</u>	<u>SAM 05-0536</u>
<u>SAM 05-0816</u>	<u>SAM 05-0909</u>	<u>SAM 05-1130</u>	<u>SAM 05-2450</u>
<u>SAM 05-2469</u>	<u>SAM 05-2491</u>	<u>SAM 05-2564</u>	<u>SAM 05-2575</u>
<u>SAM 05-2620</u>	<u>SAM 05-2684</u>	<u>SAM 05-2690</u>	<u>SAM 05-2693</u>
<u>SAM 05-2726</u>	<u>SAM 05-2791</u>	<u>SAM 05-2813</u>	<u>SAM 05-2937</u>
<u>SAM 05-2940</u>	<u>SAM 05-2942</u>	<u>SAM 05-2961</u>	<u>SAM 05-2963</u>
<u>SAM 05-2973</u>	<u>SAM 05-3213</u>	<u>SAM 05-3214</u>	<u>SAM 05-3215</u>
<u>SAM 05-3293</u>	<u>SAM 05-3298</u>	<u>SAM 05-3383</u>	<u>SAM 05-3384</u>
<u>SAM 05-3385</u>	<u>SAM 05-3386</u>	<u>SAM 05-3389</u>	<u>SAM 05-3412</u>
<u>SAM 45-2965</u>	<u>SAM 45-3216</u>	<u>SAM 45-3217</u>	<u>SAM 45-3387</u>
<u>SAM 45-3388</u>	<u>SARAH</u>	<u>SEAN</u>	<u>SHANGRI-LA</u>
<u>SHARON</u>	<u>SHEFFIELD</u>	<u>SHERRI</u>	<u>SI VIEW</u>
<u>SILVER SPURS</u>	<u>SIMONDS</u>	<u>SKY 39-1091</u>	<u>SKY MOUNTAIN</u>
<u>SNO PASS</u>	<u>SNO VALLEY</u>	<u>SNQ 05-1097</u>	<u>SNQ 05-3151</u>
<u>SNQ 05-3409</u>	<u>SNQ 45-1098</u>	<u>SPRINKLE</u>	<u>SQUAK</u>
<u>MOUNTAIN</u>	<u>STEVENS</u>	<u>STILLWATER</u>	<u>SUN VILLAGE</u>
<u>SUSAN</u>	<u>THRUSH</u>	<u>TIGER MTN</u>	<u>TOLT</u>
<u>TRILLIUM</u>	<u>TWIN FALLS</u>	<u>TWIN PEAKS</u>	<u>TWO RIVERS</u>
<u>UNION HILL</u>	<u>VICTOR</u>	<u>VINCENT</u>	<u>VIOLET</u>
<u>VIVIAN</u>	<u>WARREN</u>	<u>WAXWING</u>	<u>WEEKS</u>

Ordinance 14374

<u>WESBO</u>	<u>WEST HILL</u>	<u>WESTLAKE</u>	<u>WHITNEY</u>
<u>WILD GLEN</u>	<u>WINDSOR</u>	<u>WOD 01-1225</u>	<u>WOD 01-2597</u>
<u>WOD 01-2680</u>	<u>WOD 01-3270</u>	<u>WOD 45-0676</u>	<u>WOD 45-0926</u>
<u>WOD 45-1205</u>	<u>WOD 45-2734</u>	<u>WOD 45-2769</u>	<u>WOD 45-3192</u>
<u>WOD 45-3193</u>	<u>WOD 45-3194</u>	<u>WOLF</u>	<u>WOODLANDS</u>
<u>YPT 48-1233</u>	<u>YPT 48-1234</u>	<u>YPT 48-3285</u>	<u>KMR 01-0501</u>
<u>KMR 01-0535</u>	<u>KMR 01-0573</u>	<u>KMR 01-0677</u>	<u>KMR 01-0695</u>
<u>KMR 01-0820</u>	<u>KMR 01-1095</u>	<u>KMR 01-1147</u>	<u>KMR 01-1171</u>
<u>KMR 01-2765</u>	<u>KMR 01-2771</u>	<u>KMR 01-3379</u>	<u>KMR 32-0036</u>
<u>KMR 32-0340</u>	<u>KMR 32-0473</u>	<u>KMR 32-0572</u>	<u>KMR 32-0686</u>
<u>KMR 32-0689</u>	<u>KMR 32-0696</u>	<u>KMR 32-1181</u>	<u>KMR 32-2444</u>
<u>KMR 32-2462</u>	<u>KMR 32-2754</u>	<u>KMR 32-2764</u>	<u>KMR 32-2766</u>
<u>KMR 32-3148</u>	<u>LFP 32-0003</u>	<u>LFP 32-0092</u>	<u>LFP 32-0309</u>
<u>LFP 32-0397</u>	<u>LFP 32-0400</u>	<u>LFP 32-0517</u>	<u>LFP 32-0650</u>
<u>LFP 32-0652</u>	<u>LFP 32-0653</u>	<u>LFP 32-0654</u>	<u>LFP 32-0655</u>
<u>LFP 32-0734</u>	<u>LFP 32-1056</u>	<u>LFP 32-1075</u>	<u>LFP 32-1089</u>
<u>LFP 32-1143</u>	<u>LFP 32-1186</u>	<u>LFP 32-1237</u>	<u>LFP 32-2439</u>
<u>LFP 32-2763</u>	<u>LFP 32-3380</u>	<u>SHL 32-0001</u>	<u>SHL 32-0012</u>
<u>SHL 32-0024</u>	<u>SHL 32-0038</u>	<u>SHL 32-0088</u>	<u>SHL 32-0232</u>
<u>SHL 32-0241</u>	<u>SHL 32-0267</u>	<u>SHL 32-0274</u>	<u>SHL 32-0277</u>
<u>SHL 32-0296</u>	<u>SHL 32-0319</u>	<u>SHL 32-0335</u>	<u>SHL 32-0346</u>
<u>SHL 32-0357</u>	<u>SHL 32-0368</u>	<u>SHL 32-0378</u>	<u>SHL 32-0396</u>

Ordinance 14374

<u>SHL 32-0401</u>	<u>SHL 32-0407</u>	<u>SHL 32-0423</u>	<u>SHL 32-0424</u>
<u>SHL 32-0435</u>	<u>SHL 32-0444</u>	<u>SHL 32-0448</u>	<u>SHL 32-0454</u>
<u>SHL 32-0462</u>	<u>SHL 32-0470</u>	<u>SHL 32-0474</u>	<u>SHL 32-0486</u>
<u>SHL 32-0488</u>	<u>SHL 32-0494</u>	<u>SHL 32-0499</u>	<u>SHL 32-0510</u>
<u>SHL 32-0514</u>	<u>SHL 32-0519</u>	<u>SHL 32-0527</u>	<u>SHL 32-0530</u>
<u>SHL 32-0537</u>	<u>SHL 32-0538</u>	<u>SHL 32-0558</u>	<u>SHL 32-0559</u>
<u>SHL 32-0604</u>	<u>SHL 32-0605</u>	<u>SHL 32-0606</u>	<u>SHL 32-0609</u>
<u>SHL 32-0648</u>	<u>SHL 32-0665</u>	<u>SHL 32-0692</u>	<u>SHL 32-0711</u>
<u>SHL 32-0735</u>	<u>SHL 32-0754</u>	<u>SHL 32-0802</u>	<u>SHL 32-0819</u>
<u>SHL 32-0832</u>	<u>SHL 32-0844</u>	<u>SHL 32-0861</u>	<u>SHL 32-0866</u>
<u>SHL 32-0875</u>	<u>SHL 32-0888</u>	<u>SHL 32-0895</u>	<u>SHL 32-0897</u>
<u>SHL 32-0898</u>	<u>SHL 32-0903</u>	<u>SHL 32-0914</u>	<u>SHL 32-0917</u>
<u>SHL 32-0920</u>	<u>SHL 32-0921</u>	<u>SHL 32-1020</u>	<u>SHL 32-1021</u>
<u>SHL 32-1030</u>	<u>SHL 32-1038</u>	<u>SHL 32-1053</u>	<u>SHL 32-1077</u>
<u>SHL 32-1080</u>	<u>SHL 32-1101</u>	<u>SHL 32-1106</u>	<u>SHL 32-1140</u>
<u>SHL 32-1158</u>	<u>SHL 32-1168</u>	<u>SHL 32-1178</u>	<u>SHL 32-1197</u>
<u>SHL 32-1202</u>	<u>SHL 32-1209</u>	<u>SHL 32-1210</u>	<u>SHL 32-1228</u>
<u>SHL 32-1236</u>	<u>SHL 32-2552</u>	<u>SHL 32-2712</u>	<u>SHL 32-2753</u>
<u>SHL 32-3309</u>	<u>SHL 32-3363</u>		

254 SECTION 13. By August 1, 2002, the executive and district court shall submit to
255 the King County council for review and adoption proposed policies and criteria which
256 will form the basis for any proposed changes in district court operations and facilities.
257 The executive and district court shall involve cities that may be impacted by these


258 changes in the development of these policies and criteria. It is the council's intent that
259 these proposed policies and criteria will be reviewed by the regional policy committee. It
260 is the intent of the council that the executive and the district court develop a process to
261 ensure that as any potential decision is made to the use of existing court facilities, either
262 through long-term changes in hours of operation at individual court facilities or facility
263 closures, that city and other community input is solicited and incorporated into final
264 plans. In addition, it is the intent of the council that at least ninety days prior to
265 finalization of any plans for court facility closures, the council shall be notified by a letter
266 to the chair of the council of the proposed change, the rationale for the change, a
267 description of the impact the proposed facility closure would have on court operations,
268 and identification of what city and community groups commented on the proposed
269 closure.

270 SECTION 14. Sections 10 through 12 of this ordinance take effect January 6,
271 2003.
272


Ordinance 14374 was introduced on 4/8/2002 and passed by the Metropolitan King
County Council on 6/10/2002, by the following vote:

Yes: 9 - Ms. Sullivan, Ms. Edmonds, Mr. von Reichbauer, Mr. Phillips, Mr.
Pelz, Mr. Constantine, Mr. Gossett, Mr. Irons and Ms. Patterson
No: 4 - Ms. Lambert, Mr. McKenna, Mr. Pullen and Ms. Hague
Excused: 0


KING COUNTY COUNCIL
KING COUNTY, WASHINGTON


Cynthia Sullivan, Chair

ATTEST:



Anne Noris, Clerk of the Council

APPROVED this 18 day of June, 2002. 

Ron Sims, County Executive

RECEIVED
2002 JUN 18 PM 2:35
CLERK
KING COUNTY COUNCIL

Attachments None